














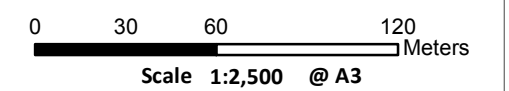


KEY

-  Site Boundary
-  Turbine Location
-  Access Track
-  Hardstanding
-  Substation, Control Room & Energy Storage Facility
-  Temporary Construction Compound and Concrete Batching Area
-  Temporary Turbine Component Laydown Area (Finalised Layout)
-  Temporary Turbine Component Laydown Area (Earlier Iterations Considered)

Habitats in the vicinity of the proposed laydown area

-  Unimproved Acid Grassland (U6)
-  Unimproved Acid Grassland (U4)
-  Unimproved Acid Grassland (U4b)
-  Acid Neutral Flush (M6c)
-  Wet Modified Bog (M20)
-  Marsh/Marshy Grassland (Je)
-  Wet Dwarf Shrub Heath (M15d)



Hagshaw Hill Wind Farm Repowering

Environmental Impact Assessment Report

Figure 2.1
Temporary Laydown Area Iterations
Overlain on Phase 1 Habitat Map