












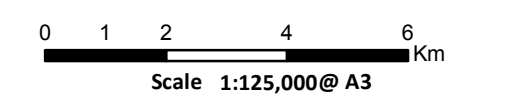


KEY

-  Planning Application Boundary
-  5km, 10km & 15km Distance Markers
-  Special Protection Area (SPA)
-  Site of Special Scientific Interest (SSSI)
-  Special Area of Conservation (SAC)
-  National Nature Reserve (NNR)
-  Garden & Designed Landscape (GDL)
-  World Heritage Site (WHS)
-  Scheduled Monument (SM)
-  A-Listed Building
-  B-Listed Building
-  Conservation Area
-  Geological Conservation Review Site



Douglas West Wind Farm
 Amendments to Consented Development

Environmental Statement

Figure 3.3

Environmental Designations

10728-001 - AH/OM - 22/08/17

Contains OS data © Crown Copyright and database right 2017