





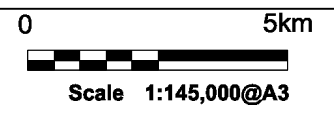


KEY

-  Site Boundary and Turbine Locations
-  Study Area Radius
- Zone of Theoretical Visibility (ZTV)**
run to blade tip height of 149.9m
-  1-3 turbines visible
-  4-6 turbines visible
-  7-9 turbines visible
-  10-13 turbines visible

This ZTV image illustrates the theoretical extent from where all or part of the development would be visible from a view height of 2m. The image is produced using terrain data assuming 100% visibility. It does not take account of screening that vegetation or the built environment may provide. It therefore represents a 'worst-case' ZTV and the actual extent of visibility is likely to be much less extensive.



Douglas West Wind Farm
Amendments to Consented Development
Environmental Statement

Figure 6.11

Blade Tip ZTV to 35km (NW Quadrant)

YOR-2466-023B-29/08/17-SE/SS