



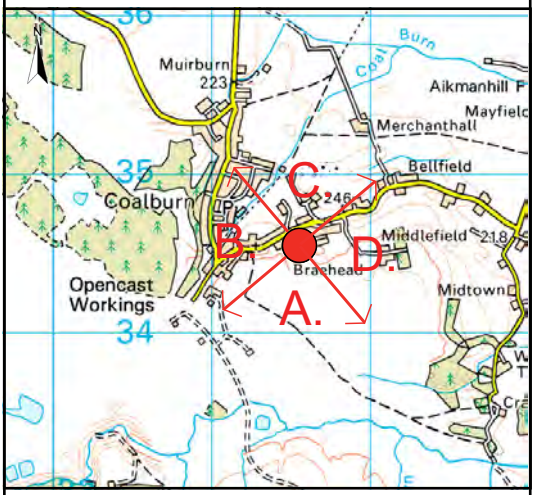


**Cumulative Wireframes**

**Viewpoint Information**

OS Reference: E 281512 N 634519  
 Viewpoint height: 250m (AOD)  
 Distance to nearest turbine: 1376m (T4)  
 Direction from site: North  
 Angle of view: 90 degrees

-  Proposed Douglas West Turbines
-  Operational Turbines
-  Consented & Under Construction Turbines
-  Other Turbines in planning



**Douglas West Wind Farm**  
 Amendments to Consented Development  
 Environmental Statement

**Figure 6.41**

**Viewpoint 1: Braehead, Coalburn**

YOR.2466.025B-14/08/17-SE/ISS