

Cumulative Wireframes

Viewpoint Information





OS Reference: E 284562 N 635389

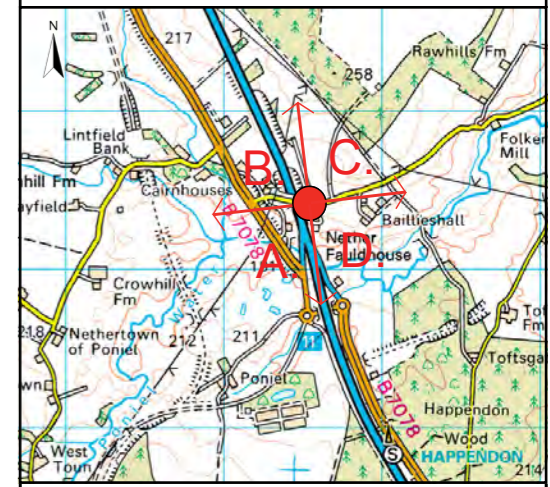
Viewpoint height: 210m (AOD)

Distance to nearest turbine: 3358m (T7)

Direction from site: North east

Angle of view: 90 degrees

-  Proposed Douglas West Turbines
-  Operational Turbines
-  Consented & Under Construction Turbines
-  Other Turbines in planning



Douglas West Wind Farm
Amendments to Consented Development
Environmental Statement

Figure 6.42

Viewpoint 2: M74 Overbridge