

Cumulative Wireframes

Viewpoint Information





OS Reference: E 284119 N 631737

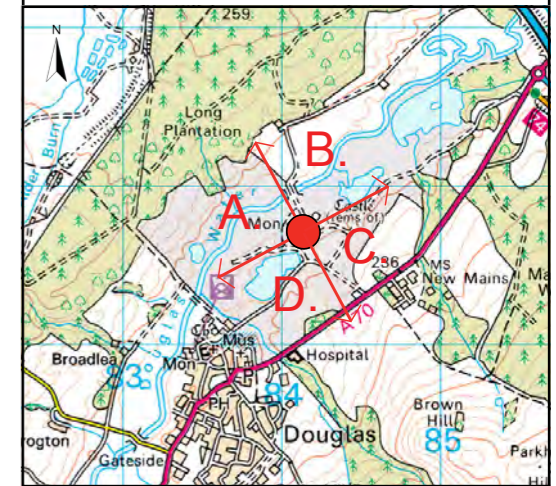
Viewpoint height: 189m (AOD)

Distance to nearest turbine: 1743m (T9)

Direction from site: East

Angle of view: 90 degrees

-  Proposed Douglas West Turbines
-  Operational Turbines
-  Consented & Under Construction Turbines
-  Other Turbines in planning



0 2km



Douglas West Wind Farm
Amendments to Consented Development
Environmental Statement

Figure 6.43

Viewpoint 3: Monument at Douglas Castle