

Cumulative Wireframes

Viewpoint Information





OS Reference: E 283541 N 631002

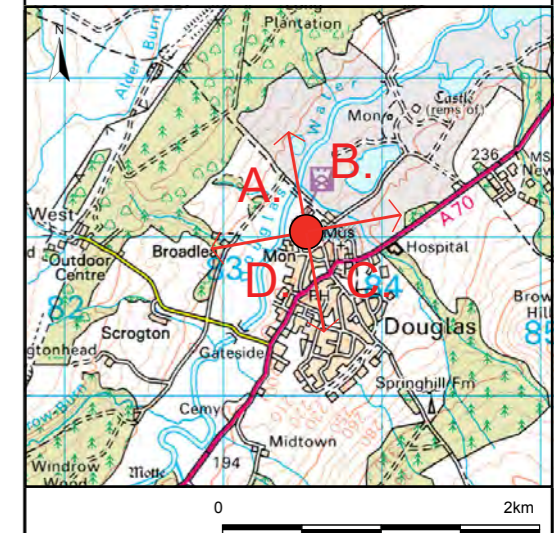
Viewpoint height: 196m (AOD)

Distance to nearest turbine: 1610m (T9)

Direction from site: South East

Angle of view: 90 degrees

-  Proposed Douglas West Turbines
-  Operational Turbines
-  Consented & Under Construction Turbines
-  Other Turbines in planning



Douglas West Wind Farm
Amendments to Consented Development
Environmental Statement

Figure 6.44

Viewpoint 4: Douglas