

Cumulative Wireframes

Viewpoint Information





OS Reference: E 287701 N 635190

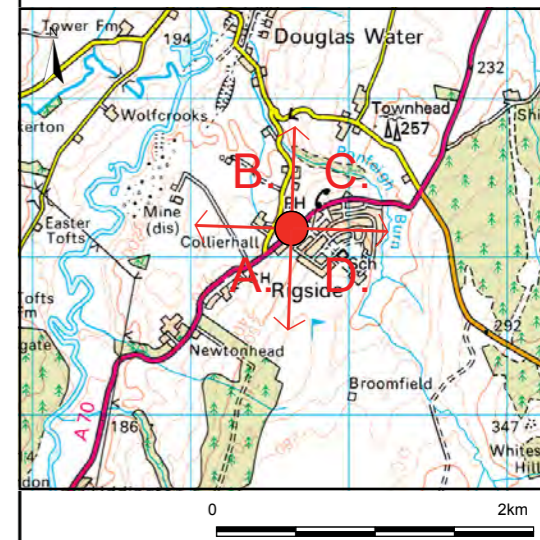
Viewpoint height: 240m (AOD)

Distance to nearest turbine: 5709m (T7)

Direction from site: North East

Angle of view: 90 degrees

-  Proposed Douglas West Turbines
-  Operational Turbines
-  Consented & Under Construction Turbines
-  Other Turbines in planning



Douglas West Wind Farm
Amendments to Consented Development
Environmental Statement
Figure 6.46
Viewpoint 6: A70 Rigside

YOR.2466.030B-14/08/17-SE/SS