



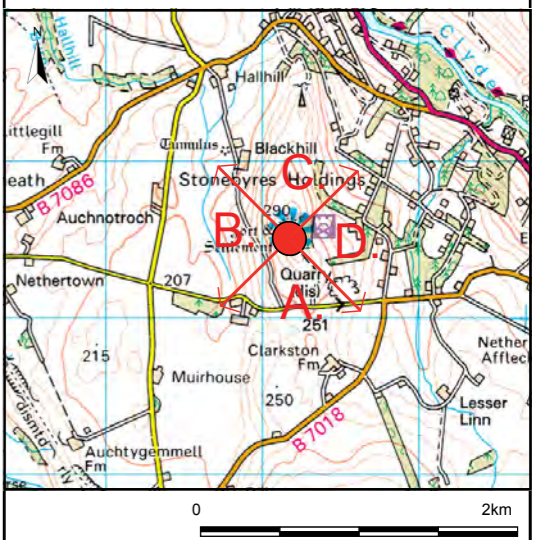


**Cumulative Wireframes**

**Viewpoint Information**

OS Reference: E 283193 N 643547  
Viewpoint height: 289m (AOD)  
Distance to nearest turbine: 10527m (T4)  
Direction from site: North  
Angle of view: 90 degrees

-  Proposed Douglas West Turbines
-  Operational Turbines
-  Consented & Under Construction Turbines
-  Other Turbines in planning



**Douglas West Wind Farm**  
Amendments to Consented Development  
**Environmental Statement**  
**Figure 6.47**  
**Viewpoint 7: Black Hill**

YOR.2466.031B-14/09/17-SE/SS

\*Group 25: Crookedstane Farm, Earlsbaugh, Harestanes/Forest of Ae Extension, Harryburn, Lion Hill, Priestgill & Whitelaw Brae