

**Cumulative Wireframes**

**Viewpoint Information**





OS Reference: E 291447 N 641479

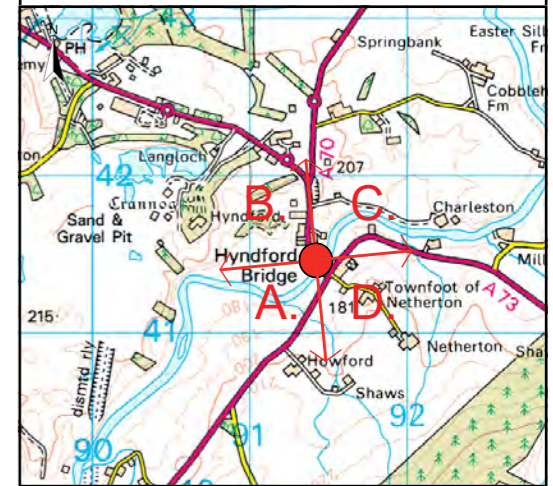
Viewpoint height: 178m (AOD)

Distance to nearest turbine: 12495m (T7)

Direction from site: North east

Angle of view: 90 degrees

-  Proposed Douglas West Turbines
-  Operational Turbines
-  Consented & Under Construction Turbines
-  Other Turbines in planning



0 2km



**Douglas West Wind Farm**  
Amendments to Consented Development  
Environmental Statement

**Figure 6.48**

**Viewpoint 8: Hyndford Bridge**