



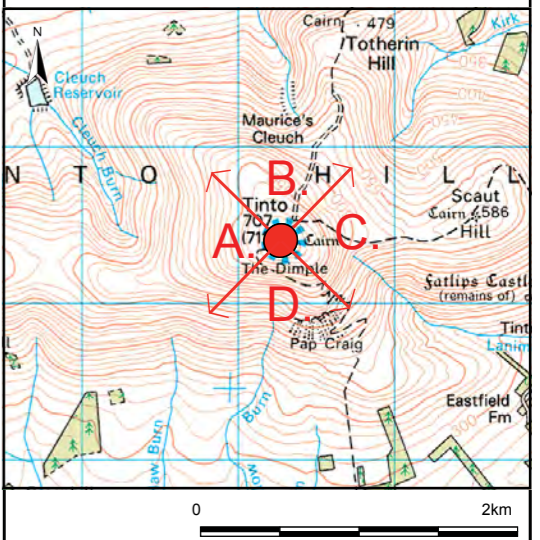


Cumulative Wireframes

Viewpoint Information

OS Reference: E 295320 N 634369
 Viewpoint height: 709m (AOD)
 Distance to nearest turbine: 12860m (T7)
 Direction from site: East
 Angle of view: 90 degrees

-  Proposed Douglas West Turbines
-  Operational Turbines
-  Consented & Under Construction Turbines
-  Other Turbines in planning



Douglas West Wind Farm
 Amendments to Consented Development
Environmental Statement
Figure 6.49
Viewpoint 9: Tinto Hill

YOR.2466.033B-14/08/17-SE/SS

*Group 26: Ashmark Hill, Garleffan, High Cumnock, Lethans, Pencloe, Spango & Ulzieside