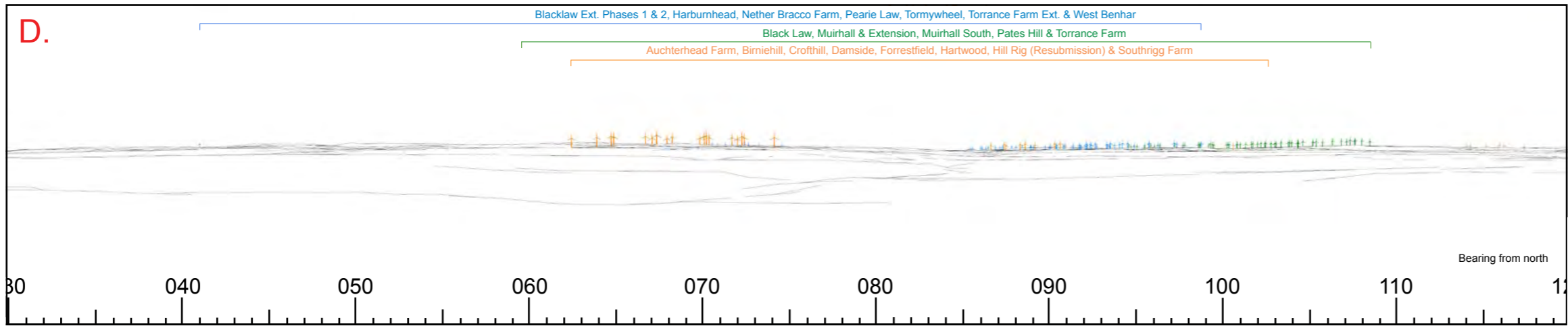
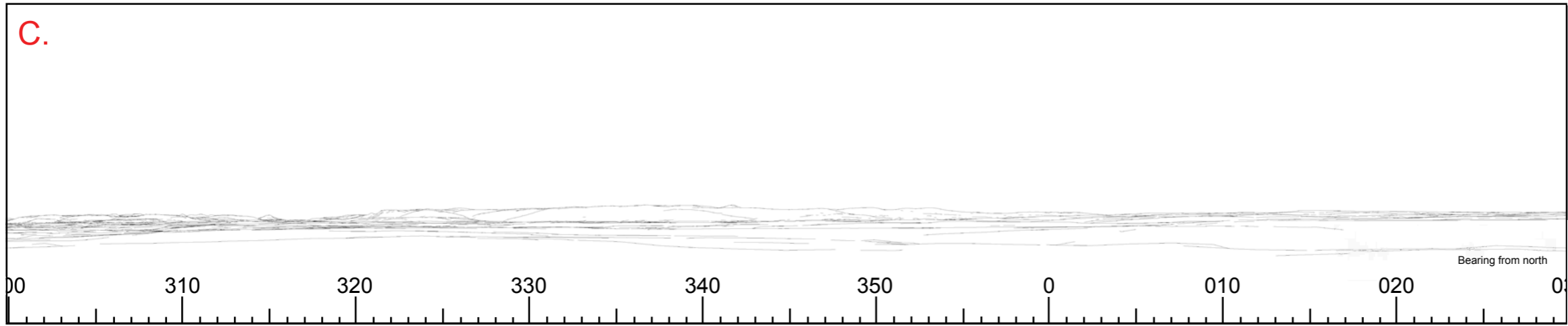
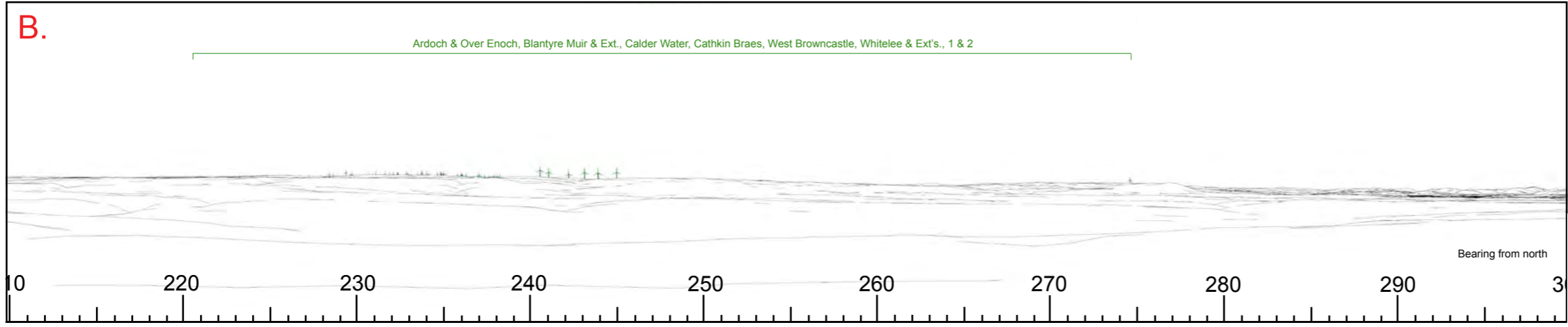






*Group 4: Auchren Farm, Birkhill (Harbro), JJ Farm & Nether Faudhouse
*Group 5: Letham Farm, Low Whiteside Farm & Yonderston Farm
*Group 16: Broken Cross, Broken Cross Small Wind Development, M74 Eco-Park & Ponie
*Group 25: Crookedstone Farm, Earlishaugh, Glenkerie Ext., Harestanes/Forest of Ae Ext., Harryburn, Lion Hill, Priestgill & Whitelaw Brae

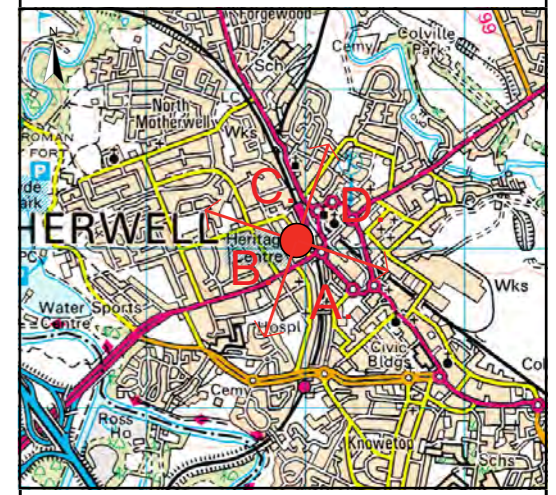


Cumulative Wireframes

Viewpoint Information

OS Reference: E 275004 N 657069
Viewpoint height: 82m (AOD)
Distance to nearest turbine: 22451m (T1)
Direction from site: North west
Angle of view: 90 degrees

-  Proposed Douglas West Turbines
-  Operational Turbines
-  Consented & Under Construction Turbines
-  Other Turbines in planning



0 2km



Douglas West Wind Farm
Amendments to Consented Development
Environmental Statement

Figure 6.50

Viewpoint 10: Motherwell Heritage Centre

YOR.2466.034B-14/08/17-SE/SS