

Cumulative Wireframes

Viewpoint Information





OS Reference: E 305283 N 629082

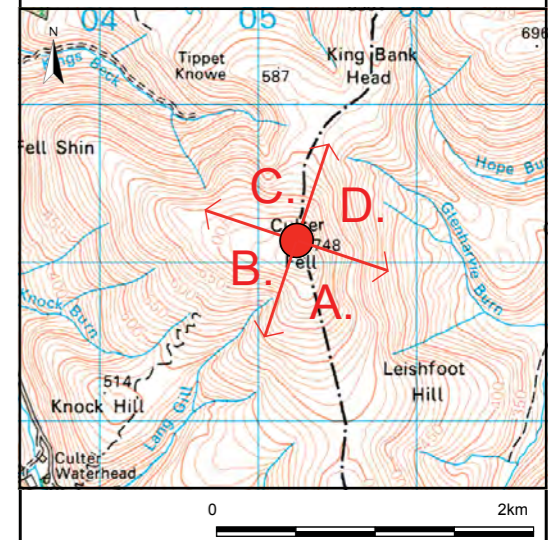
Viewpoint height: 739m (AOD)

Distance to nearest turbine: 22997m (T7)

Direction from site: East

Angle of view: 90 degrees

-  Proposed Douglas West Turbines
-  Operational Turbines
-  Consented & Under Construction Turbines
-  Other Turbines in planning



Douglas West Wind Farm
Amendments to Consented Development
Environmental Statement
Figure 6.51
Viewpoint 11: Culter Fell

YOR.2466.035B-14/08/17-SE/SS