



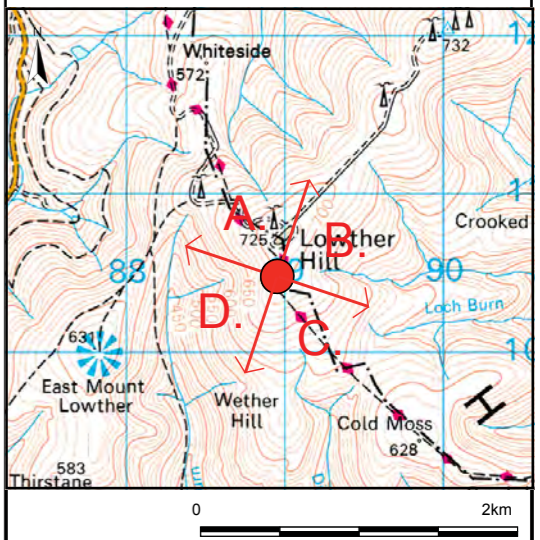


Cumulative Wireframes

Viewpoint Information

OS Reference: E 288768 N 610954
 Viewpoint height: 670m (AOD)
 Distance to nearest turbine: 21754m (T13)
 Direction from site: South east
 Angle of view: 90 degrees

-  Proposed Douglas West Turbines
-  Operational Turbines
-  Consented & Under Construction Turbines
-  Other Turbines in planning



Douglas West Wind Farm
 Amendments to Consented Development
 Environmental Statement

Figure 6.52
 Viewpoint 12: Southern Upland Way, Lowther Hill

YOR.2466.036B-14/08/17-SE/SS