

Cumulative Wireframes

Viewpoint Information





OS Reference: E 282048 N 628728

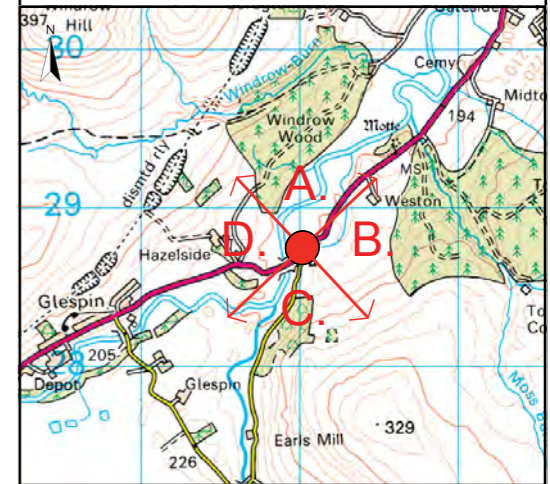
Viewpoint height: 260m (AOD)

Distance to nearest turbine: 3326m (T15)

Direction from site: South

Angle of view: 90 degrees

-  Proposed Douglas West Turbines
-  Operational Turbines
-  Consented & Under Construction Turbines
-  Other Turbines in planning



Douglas West Wind Farm
Amendments to Consented Development
Environmental Statement

Figure 6.54

Viewpoint 14: East of Glespin (on A70)