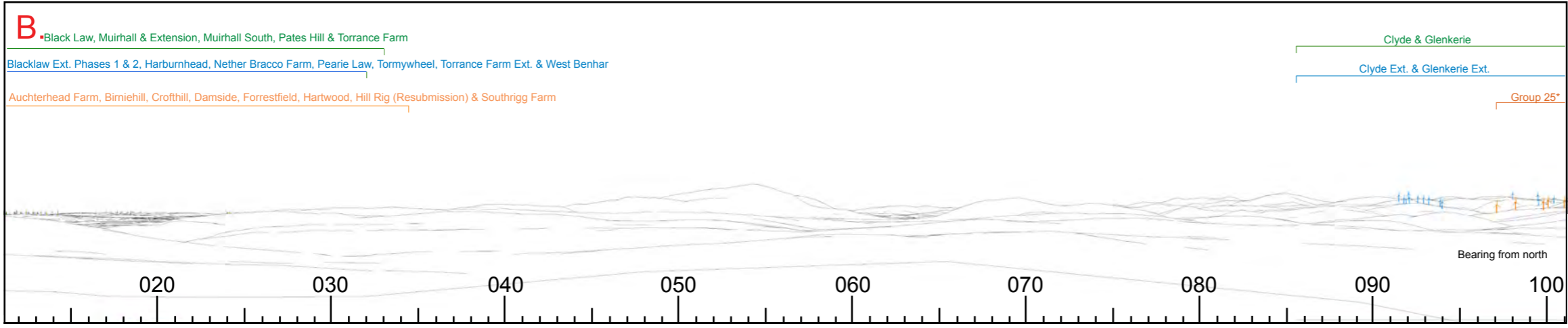
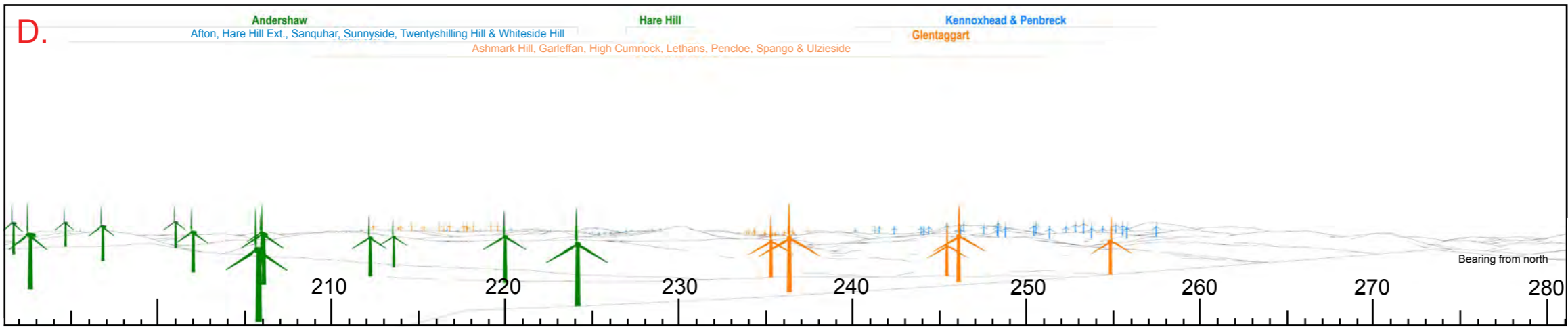
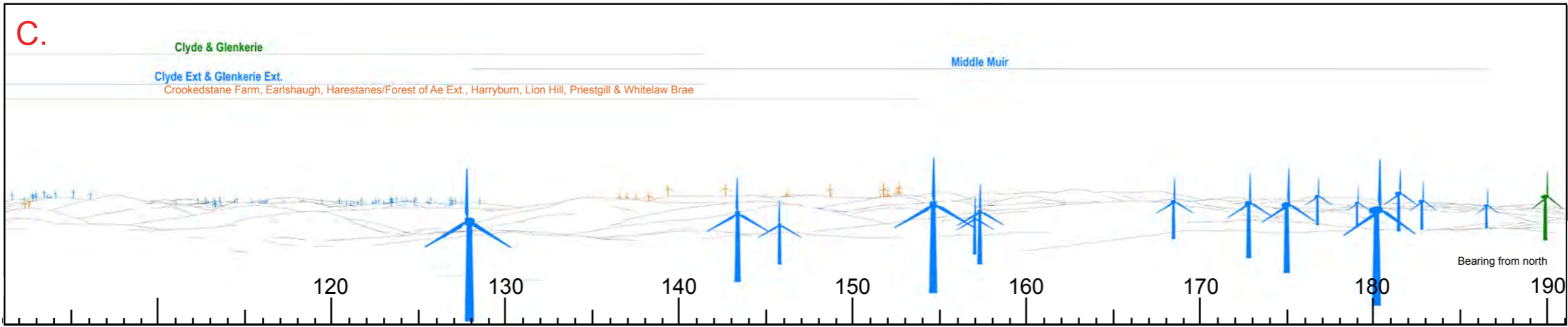


*Group 13: Black Law, Muirhall & Extension, Muirhall South, Pates Hill & Torrance Farm
*Group 23: Blacklaw Ext. Phases 1 & 2, Harburnhead, Nether Bracco Farm, Pearie Law, Tommywheel, Torrance Farm Ext. & West Benhar



*Group 25: Crookedstane Farm, Earlishaugh, Harestanes/Forest of Ae Ext., Harryburn, Lion Hill, Priestgill & Whitelaw Brae



YOR.2466.039B-15/09/17-SE/SS

Cumulative Wireframes

Viewpoint Information





OS Reference: E 285337 N 627198

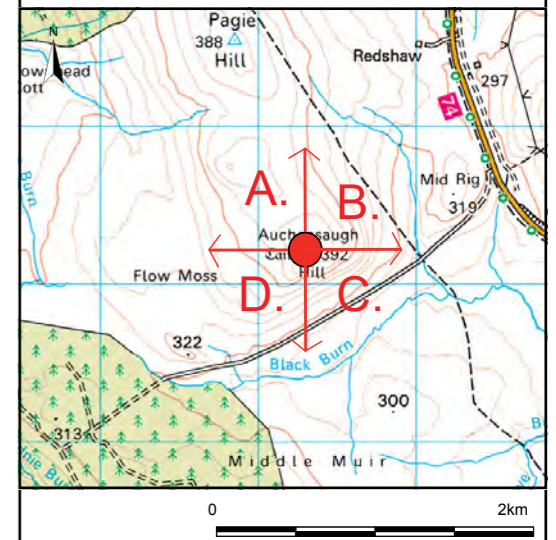
Viewpoint height: 388m (AOD)

Distance to nearest turbine: 5756m (T15)

Direction from site: South East

Angle of view: 90 degrees

-  Proposed Douglas West Turbines
-  Operational Turbines
-  Consented & Under Construction Turbines
-  Other Turbines in planning



Douglas West Wind Farm
Amendments to Consented Development

Environmental Statement

Figure 6.55

Viewpoint 15: Auchenshagh Hill