



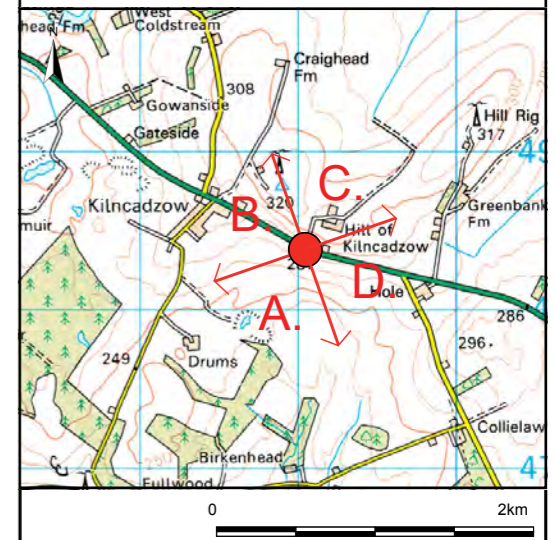


Cumulative Wireframes

Viewpoint Information

OS Reference: E 289047 N 648400
 Viewpoint height: 286m (AOD)
 Distance to nearest turbine: 16943m (T9)
 Direction from site: North East
 Angle of view: 90 degrees

-  Proposed Douglas West Turbines
-  Operational Turbines
-  Consented & Under Construction Turbines
-  Other Turbines in planning



Douglas West Wind Farm
 Amendments to Consented Development
Environmental Statement
Figure 6.56
Viewpoint 16: A721 near Kilncadzow

YOR.2466.040B-15/08/17-SE/SS

*Group 25: Crookedstane Farm, Earlishaugh, Harestanes/Forest of Ae Ext., Harryburn, Lion Hill, Priestgill & Whitelaw Brae

*Group 25: Crookedstane Farm, Earlishaugh, Harestanes/Forest of Ae Ext., Harryburn, Lion Hill, Priestgill & Whitelaw Brae