



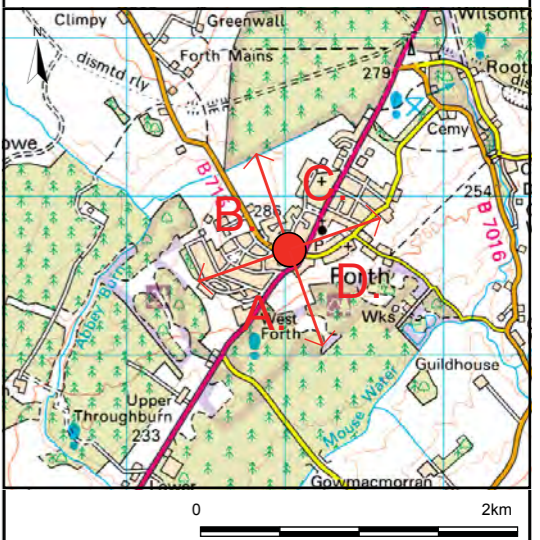


Cumulative Wireframes

Viewpoint Information

OS Reference: E 29044 N 653642
Viewpoint height: 271m (AOD)
Distance to nearest turbine: 23808m (T9)
Direction from site: North East
Angle of view: 90 degrees

-  Proposed Douglas West Turbines
-  Operational Turbines
-  Consented & Under Construction Turbines
-  Other Turbines in planning



Douglas West Wind Farm
Amendments to Consented Development
Environmental Statement
Figure 6.57
Viewpoint 17: A706 Forth

YOR.2466.041B-15/08/17-SE/SS

*Group 25: Crookedstane Farm, Earlsbaugh, Harestanes/Forest of Ae Ext., Harryburn, Lion Hill, Priestgill & Whitelaw Brae