



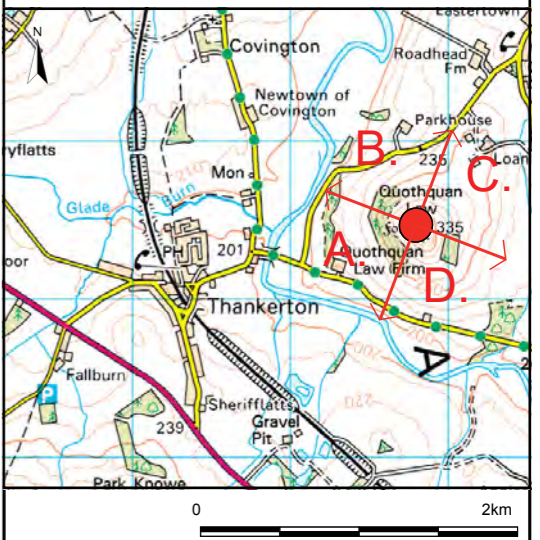


Cumulative Wireframes

Viewpoint Information

OS Reference: E 298822 N 638422
 Viewpoint height: 325m (AOD)
 Distance to nearest turbine: 17310m (T11)
 Direction from site: North East
 Angle of view: 90 degrees

-  Proposed Douglas West Turbines
-  Operational Turbines
-  Consented & Under Construction Turbines
-  Other Turbines in planning



Douglas West Wind Farm
 Amendments to Consented Development
Environmental Statement
Figure 6.59
 Viewpoint 19: Quothquan Law near Biggar Common

YOR.2466.043B-15/08/17-SE/SS