

Cumulative Wireframes

Viewpoint Information





OS Reference: E 282288 N 639824

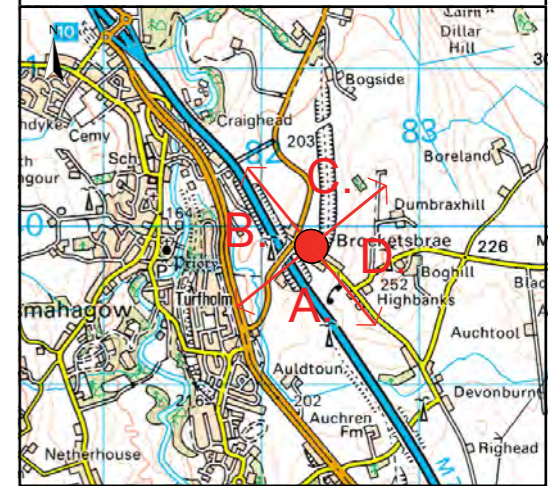
Viewpoint height: 214m (AOD)

Distance to nearest turbine: 6780m (T3)

Direction from site: North

Angle of view: 90 degrees

-  Proposed Douglas West Turbines
-  Operational Turbines
-  Consented & Under Construction Turbines
-  Other Turbines in planning



Douglas West Wind Farm
 Amendments to Consented Development
 Environmental Statement

Figure 6.60

Viewpoint 20: Brocketsbrae