





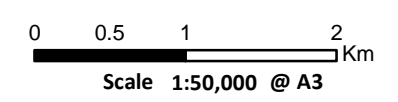


**KEY**

-  Turbine Location
-  Planning Application Boundary
-  5 km Distance Band
-  Special Area of Conservation (SAC)
-  Site of Special Scientific Interest (SSSI)
-  Ancient Woodland



**Douglas West Wind Farm**  
 Amendments to Consented Development  
**Environmental Statement**

**Figure 7.1**

**Designated Sites Within 5 km**

© Scottish Natural Heritage. Contains Ordnance Survey data © Crown copyright and database right 2017  
 © Crown copyright and database rights 2017. Ordnance Survey 100019980