








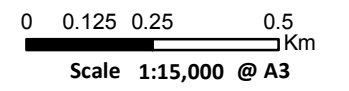


KEY

-  Turbine Location
-  Planning Application Boundary
-  Infrastructure
-  NVC Study Area

NVC Habitat

-  Heaths
-  Mires
-  Calcifugous Grasslands
-  Heaths
-  Swamps




Douglas West Wind Farm
 Amendments to Consented Development
Environmental Statement

Figure 7.3

NVC Survey Results

© Crown copyright and database rights 2017. Ordnance Survey 100019980