





KEY

-  Turbine Location
-  Planning Application Boundary
-  Infrastructure
-  Target Note

0 0.125 0.25 0.5
 Km
 Scale 1:15,000 @ A3

ITPENERGISED
 Earth. Smart. Solutions

MacArthur Green

BLUE ENERGY
 Wind • Biomass

Douglas West Wind Farm
 Amendments to Consented Development
Environmental Statement

Figure 7.8
Bat Target Notes

© Crown copyright and database rights 2017. Ordnance Survey 100019980