







KEY

-  Turbine Location
-  Planning Application Boundary
-  Infrastructure

Buffer Zones

-  50m Watercourse Buffer
-  100m Edge Habitat Buffer
-  200m Roost Buffer

0 0.125 0.25 0.5
 Km
 Scale 1:15,000 @ A3

Douglas West Wind Farm
 Amendments to Consented Development
Environmental Statement

Figure 7.9
Bat Buffer Zones

© Crown copyright and database rights 2017. Ordnance Survey 100019980