




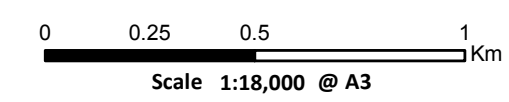


KEY

-  Site Boundary
-  Proposed Turbine Location
-  Substation, Control Room & Energy Storage Facility
-  Indicative Grid Connection Route
-  Indicative Location of Proposed Collector Substation (to be consented separately)




Douglas West Wind Farm Extension
Environmental Impact Assessment Report

Figure 3.13

Indicative Grid Connection Route Plan

Project EDL_1016 /v2