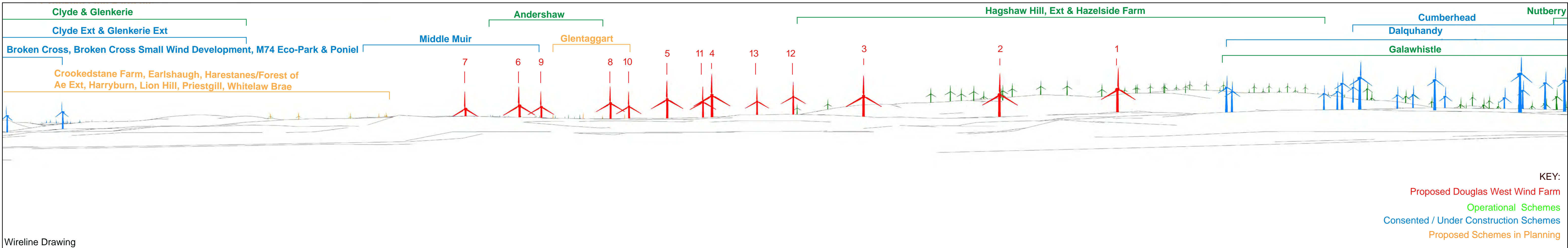




Baseline Photograph (Centred on site)

This image provides landscape and visual context only



Wireline Drawing

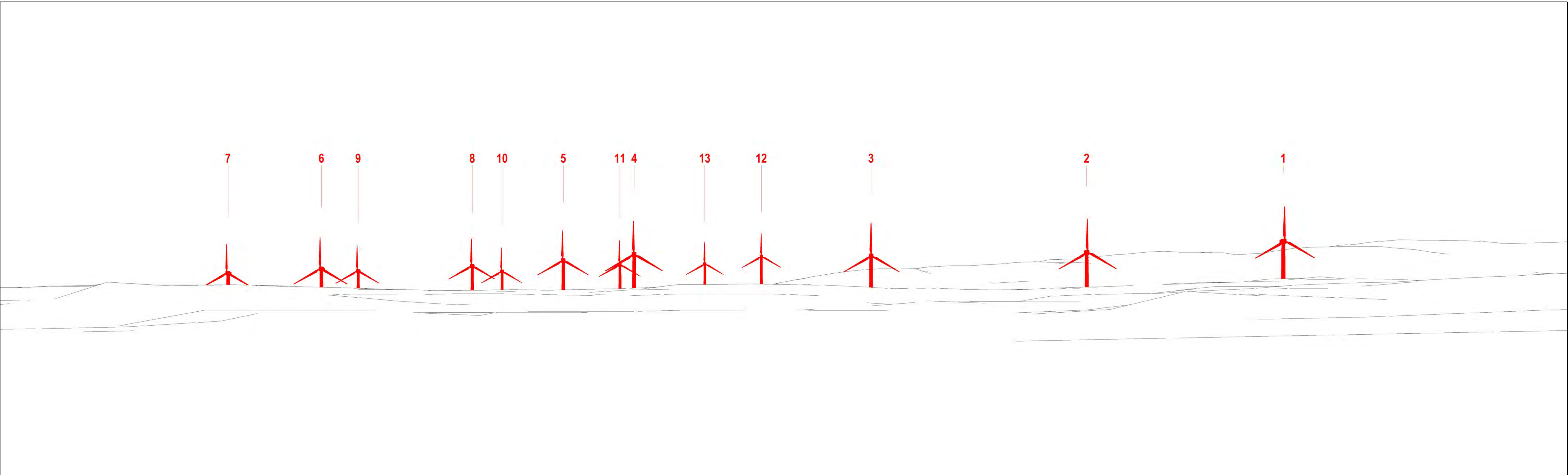


**Viewpoint Information**  
 OS Reference: E 281183 N 636193  
 Ground level: 225m (AOD)

Distance to nearest turbine: 3074m (T4)  
 Bearing to centre of photograph: 176.8°

Angle of view: 90 degrees (cylindrical projection)  
 Principal distance: 500mm

Camera: Nikon D600  
 Lens: 50mm Fixed Focal Lens  
 Height: 1.5m  
 Date & Time: 15.04.2015-14.27

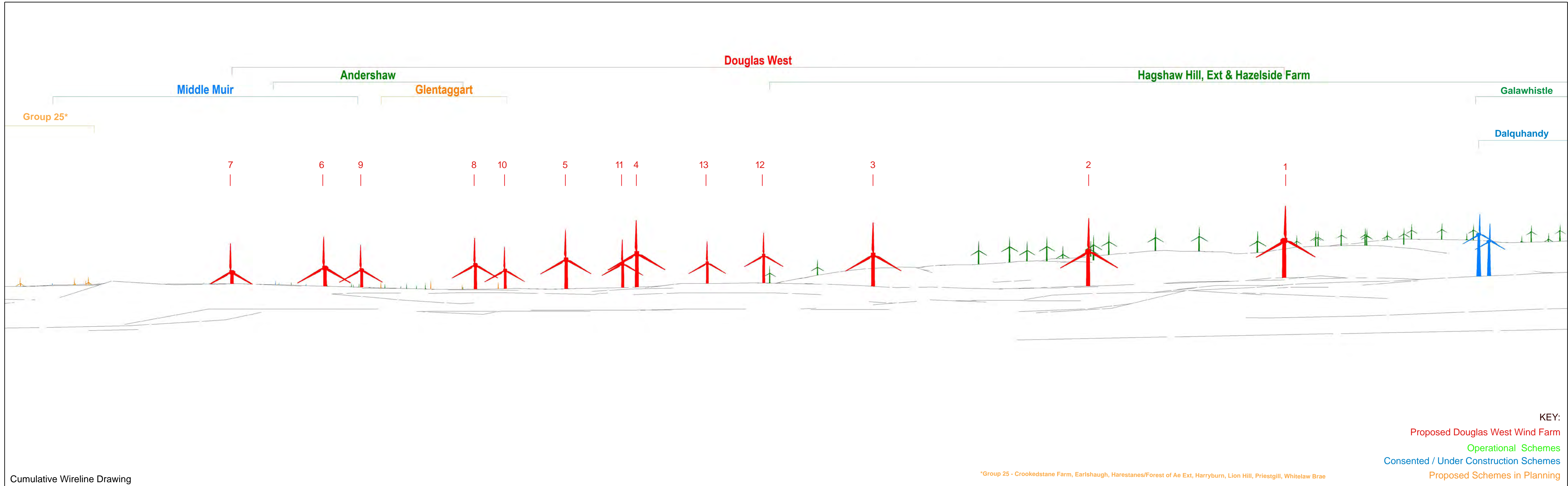


Wireline Drawing of Proposed Scheme



Photomontage of Proposed Scheme

View flat at a comfortable arm's length. If viewing this image on a screen, enlarge to full screen height





Cumulative Photomontage (showing baseline with proposed scheme plus consented schemes and proposed schemes in planning)

View flat at a comfortable arm's length. If viewing this image on a screen, enlarge to full screen height