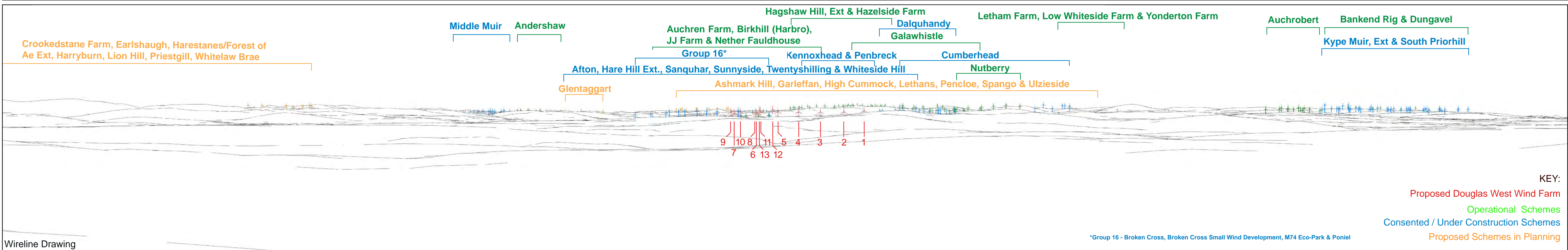




Baseline Photograph (Centred on site)

This image provides landscape and visual context only



Wireline Drawing

*Group 16 - Broken Cross, Broken Cross Small Wind Development, M74 Eco-Park & Poniel


KEY:
 Proposed Douglas West Wind Farm
 Operational Schemes
 Consented / Under Construction Schemes
 Proposed Schemes in Planning



Viewpoint Information
 OS Reference: E 289047 N 648400
 Ground level: 286m (AOD)

Distance to nearest turbine: 16891m (T6) Angle of view: 90 degrees (cylindrical projection)
 Bearing to centre of photomograph: 205.3° Principal distance: 500mm

Camera: Nikon D600
 Lens: 50mm Fixed Focal Lens
 Height: 1.5m
 Date & Time: 25.03.2015-10.14

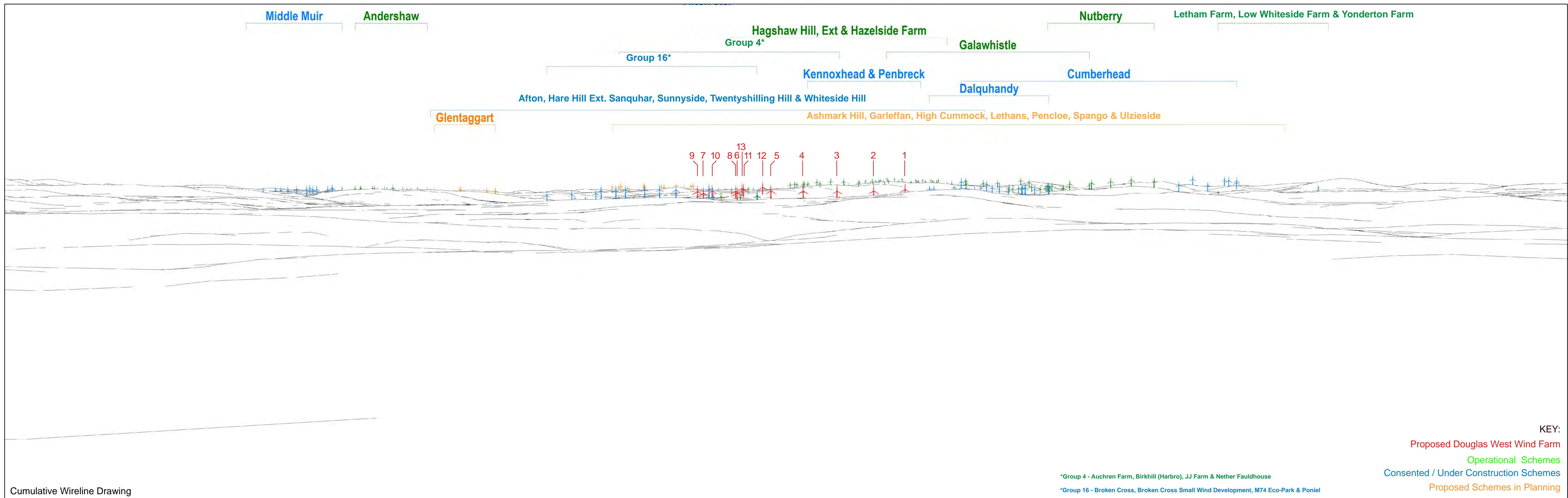


Wireline Drawing of Proposed Scheme



Photomontage of Proposed Scheme

View flat at a comfortable arm's length. If viewing this image on a screen, enlarge to full screen height



Cumulative Wireline Drawing



Viewpoint Information
 OS Reference: E 289047 N 648400
 Ground level: 286m (AOD)

Distance to nearest turbine: 16891m (T6)
 Bearing to centre of wireline: 205.45°

Angle of view: 53.5 degrees (planar projection)
 Principal distance: 812.5mm
 Paper size: 841 x 297 mm (half A1)
 Correct printed image size: 820 x 260mm

Camera: Nikon D600
 Lens: 50mm Fixed Focal Lens
 Height: 1.5m
 Date & Time: 25.03.2015-10.14