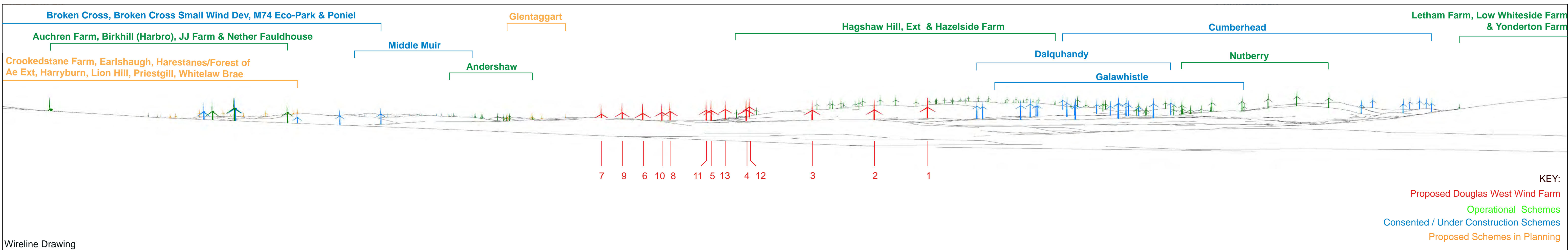


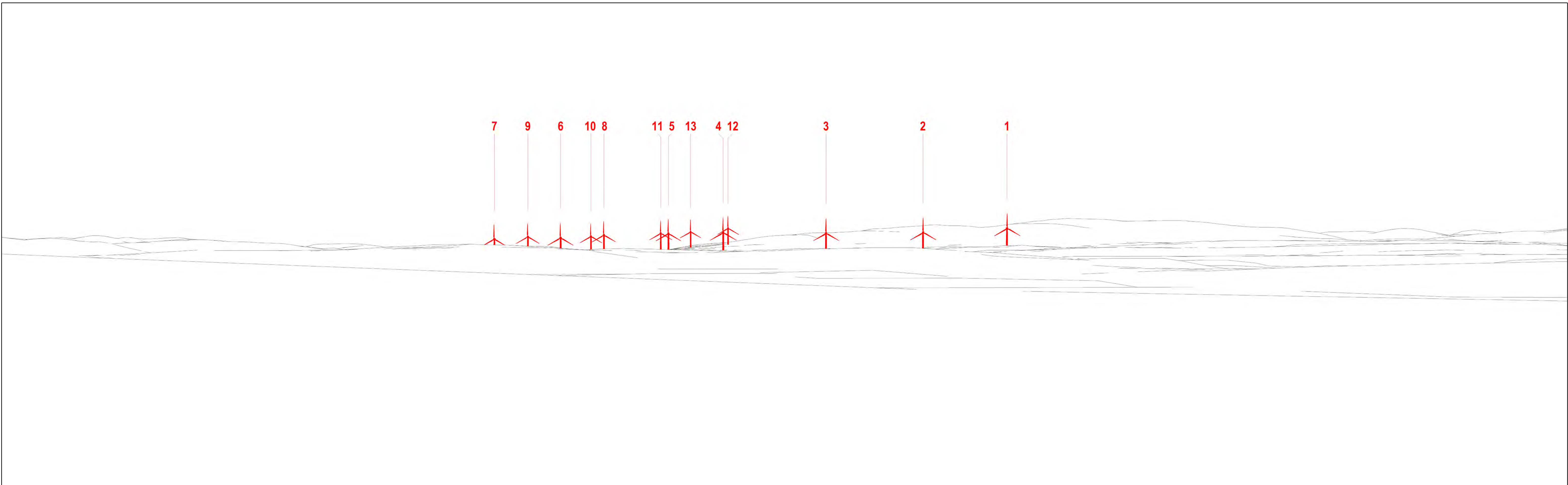


Baseline Photograph (Centred on site)

This image provides landscape and visual context only



Wireline Drawing



Wireline Drawing of Proposed Scheme



Photomontage of Proposed Scheme

View flat at a comfortable arm's length. If viewing this image on a screen, enlarge to full screen height

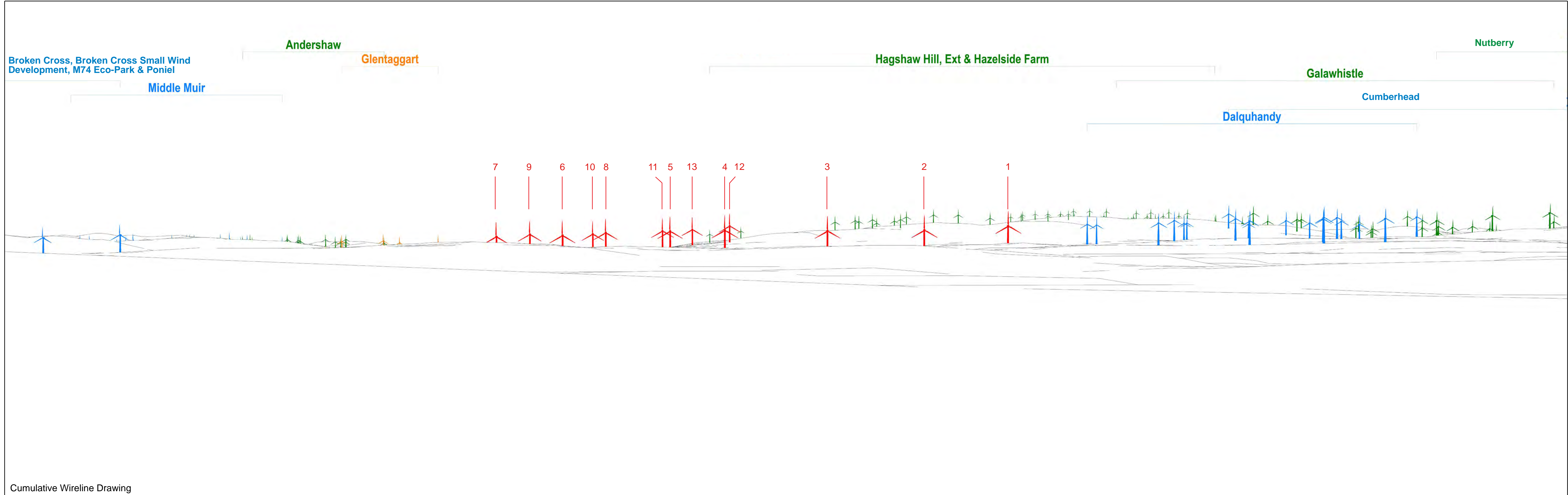


**Viewpoint Information**  
 OS Reference: E 282288 N 639824  
 Ground level: 214m (AOD)

Distance to nearest turbine: 6717m (T4)  
 Bearing to centre of photomontage: 188.32°

Angle of view: 53.5 degrees (planar projection)  
 Principal distance: 812.5mm  
 Paper size: 841 x 297 mm (half A1)  
 Correct printed image size: 820 x 260mm

Camera: Nikon D600  
 Lens: 50mm Fixed Focal Lens  
 Height: 1.5m  
 Date & Time: 01.05.2015-09.33



Cumulative Wireline Drawing



Cumulative Photomontage (showing baseline with proposed scheme plus consented schemes and proposed schemes in planning)

View flat at a comfortable arm's length. If viewing this image on a screen, enlarge to full screen height