

Hagshaw Energy Cluster Western Expansion | Phase 1

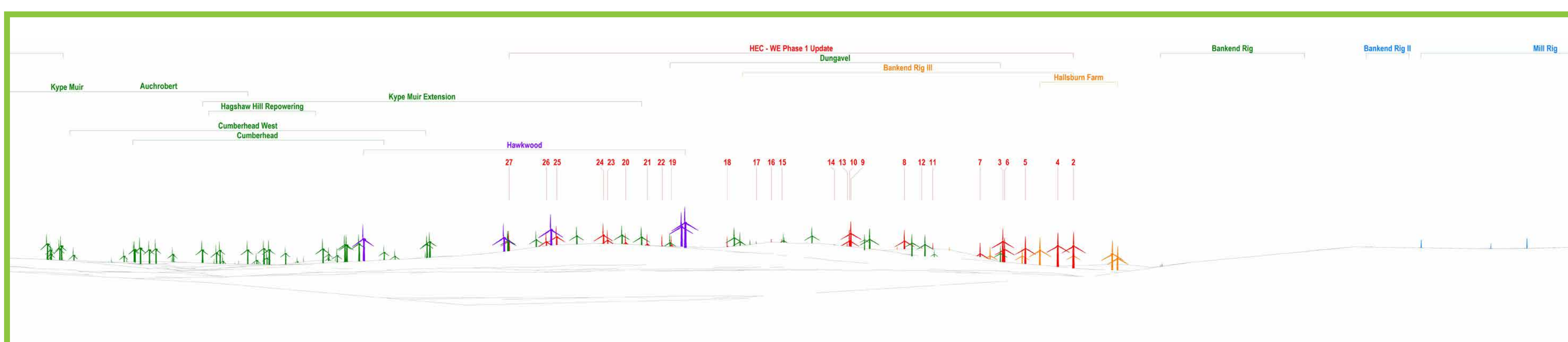
Visualisations of the Wind Turbine Component

The following visualisations provide an indication of what the wind turbine component of the proposed development would look like from the A71 and the Strathaven War Memorial.

Viewpoint 9: A71, bridge crossing Calder Water



Baseline photograph showing the current view looking south from the bridge crossing the Calder Water on the A71.



Cumulative bare-earth wireline view looking south from the bridge crossing the Calder Water on the A71 showing the proposed development turbines in red, consented but not yet built turbines in light blue, operational/under construction turbines in green, in-planning turbines in orange, and Scoping stage turbines in purple.

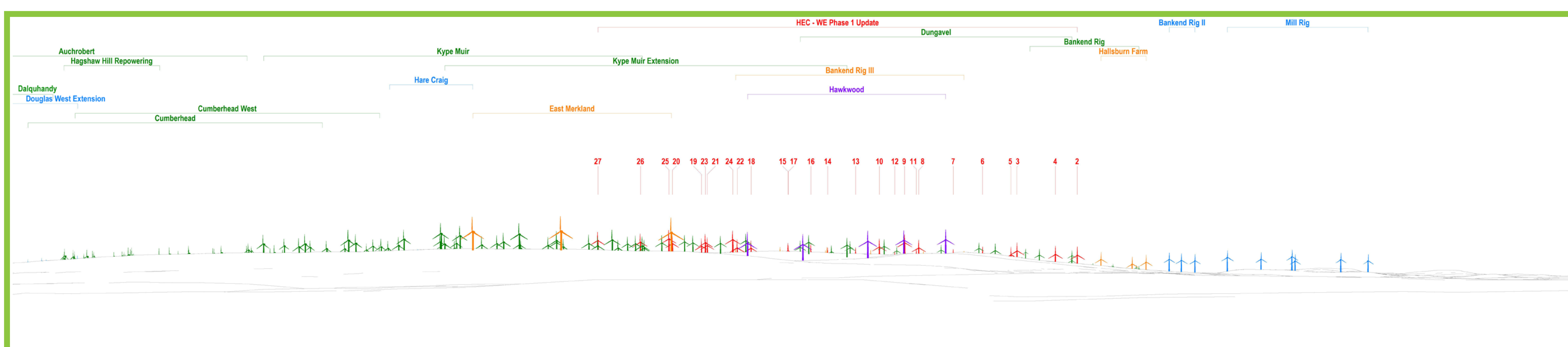


Photomontage showing how the proposed development would look, in combination with all other cumulative projects (except those in Scoping) shown on the wireline above, when looking south from the A71.


Viewpoint 10: Strathaven War Memorial



Baseline photograph showing the current view looking south from the Strathaven War Memorial.



Cumulative bare-earth wireline view looking south from the Strathaven War Memorial showing the proposed development turbines in red, consented but not yet built turbines in blue, operational/under construction turbines in green, in-planning turbines in orange, and Scoping stage turbines in purple.



Photomontage showing how the proposed development would look, in combination with all other cumulative projects (except those in Scoping) shown on the wireline above, when looking south from the Strathaven War Memorial.

3R Energy

Hidden Area