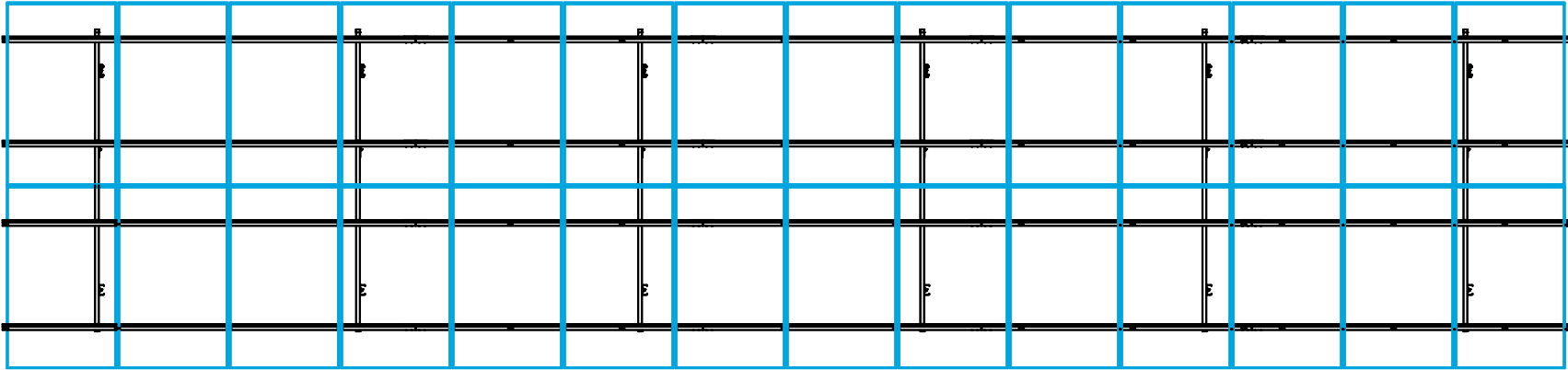
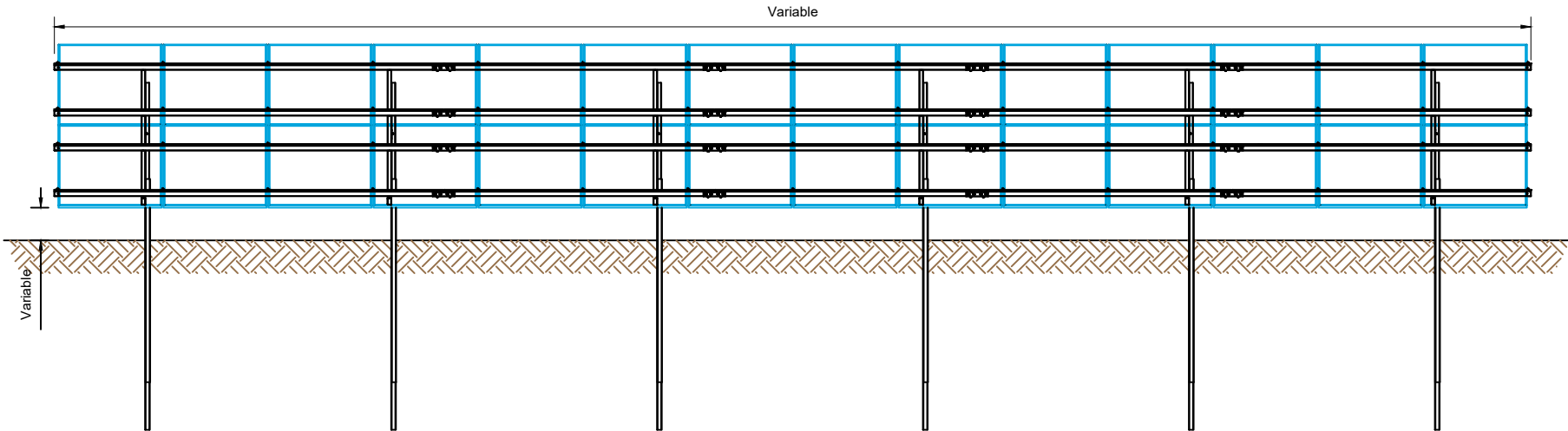


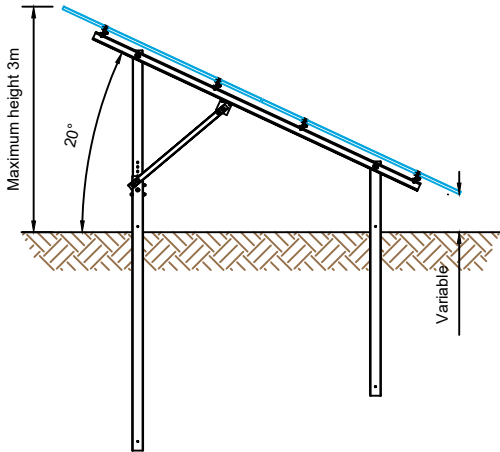
\\slr-local\au\Offices\UK\Edinburgh\Projects\405_065521\00001 - Hagshaw\Tech\CSE\Wings\Figures\3.6_PO_Indicative Solar Panel Elevations.dwg 31/03/2025



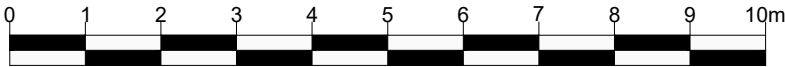
Plan



Front elevation



End elevation



Scale 1:100

- Notes:**
1. All dimensions are in meters unless stated otherwise.
 2. Subject to change through detailed design.
 3. Do not scale from this drawing.

Legend:

P0	Initial issue	31/01/25	LB	MS	RA
Rev	Amendments	Date	By	Chk	Auth



www.slrconsulting.com



Project
Hagshaw Energy Cluster - Western Expansion

Figure Title
Indicative Solar Panel Elevations

Scale 1:100 @ A3		SLR Project No. 405.065521.00001	
Designed N/A	Drawn LB	Checked MS	Authorised RA
Date N/A	Date 31/01/2025	Date 31/01/2025	Date 31/01/2025

Figure Number Figure 3.6	Rev. P0
-----------------------------	------------