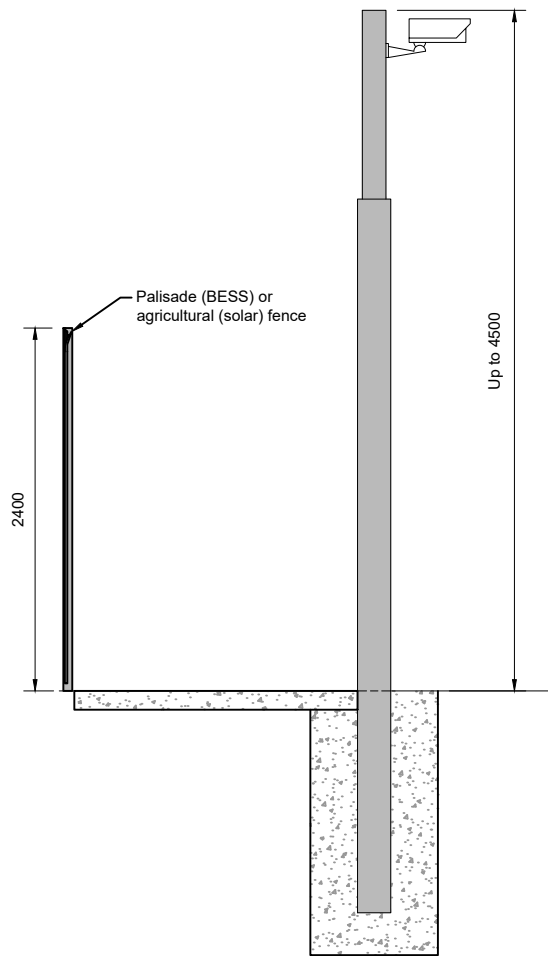
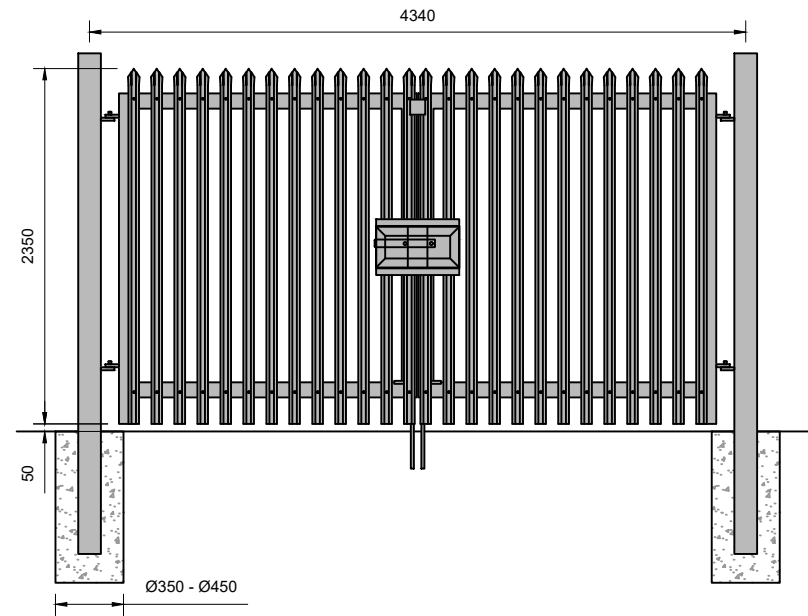


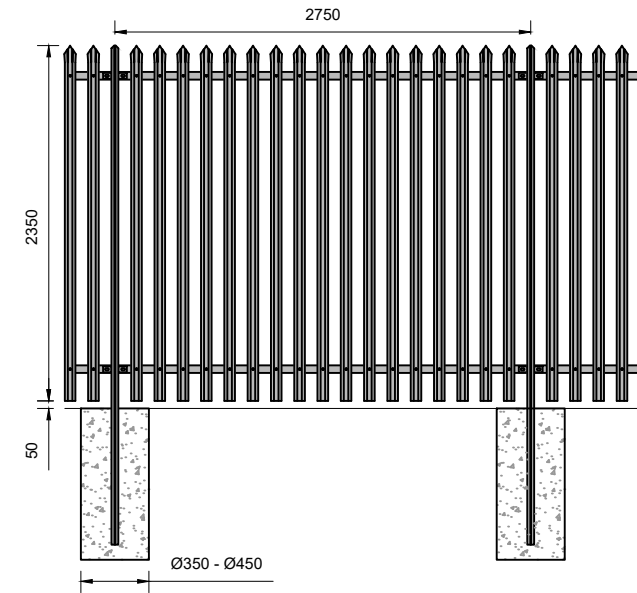
3/10/2025  
\\at.local\ou\Offices\UK\Edinburgh\Projects\405\_065521\0001 - Hagshaw\Tech\CSE\Working\Figures\3.8\_P1\_Indicative CCTV and Fence Elevations.dwg



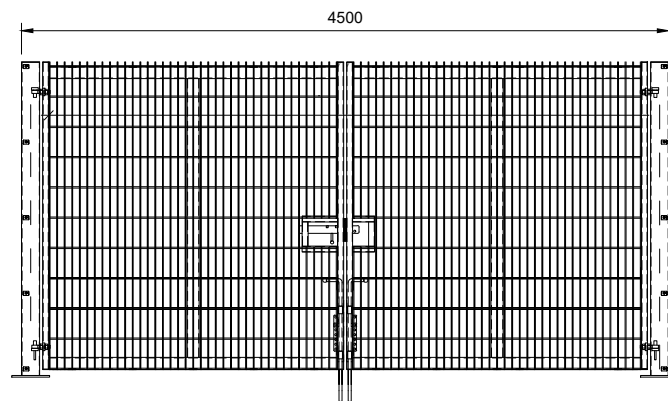
**Typical security column detail**  
To be used for BESS and solar area



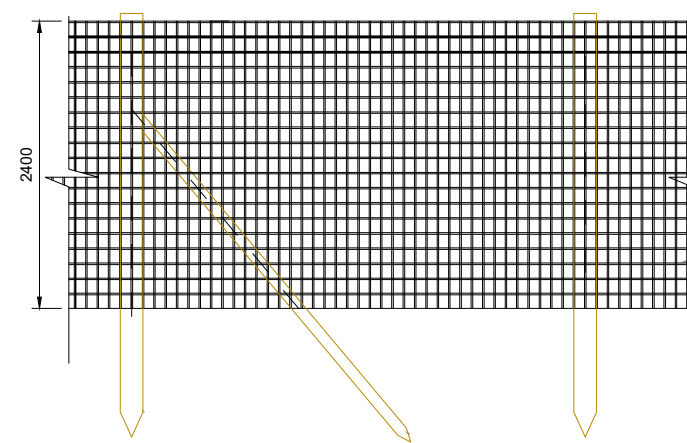
**Palisade gate detail**  
To be used for BESS



**Palisade fencing detail**  
To be used for BESS



**Typical gate elevation**  
To be used for solar area



**Typical agricultural fence elevation**  
To be used for solar area



Typical gate



Typical agricultural fencing



Scale 1:50

**Notes:**

1. All dimensions are in millimeters unless stated otherwise.
2. Do not scale from this drawing.
3. Subject to change through detailed design.

**Legend:**

P1	Updated to include agricultural fencing detail	31/03/25	LB	MS	RA
P0	Initial issue	31/01/25	LB	MS	RA
Rev	Amendments	Date	By	Chk	Auth



[www.slrconsulting.com](http://www.slrconsulting.com)



Project  
Hagshaw Energy Cluster - Western Expansion

Figure Title  
Indicative CCTV and Fence Elevation

Scale  
1:50 @ A3 SLR Project No.  
405.065521.00001

Designed N/A	Drawn LB	Checked MS	Authorised RA
Date N/A	Date 19/03/2025	Date 19/03/2025	Date 19/03/2025

Figure Number  
**Figure 3.8** Rev.  
**P0**