



Cumulative Wireline Drawing

Viewpoint Information OS Reference: E267517 N635395 Distance to nearest turbine: 569 m (T6)
Ground level: 454m (AOD) Bearing to centre of photograph: 156.15°

Hagshaw Energy Cluster - Western Expansion Phase 1

Angle of view: 90° (cylindrical)
Principal distance: 500mm
Paper size: 841 x 297 mm (half A1)
Correct printed image size: 820 x 260mm

Camera: Canon EOS 5D Mark III
Lens: 50mm Fixed Focal Lens
Height: 1.5m
Date & Time: 22/05/2023 16:20

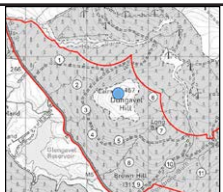


Figure 10.14: Dungavel Hill - Cairn Table centred in view
Drawing number P21-2921.310

(Sheet A)

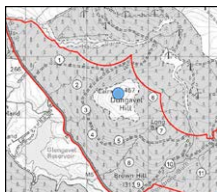


Viewpoint Information OS Reference: E267517 N635395 Distance to nearest turbine: 569 m (T6)
Ground level: 454m (AOD) Bearing to centre of photograph: 156.15°

Hagshaw Energy Cluster - Western Expansion Phase 1

Angle of view: 90° (cylindrical)
Principal distance: 500mm
Paper size: 841 x 297 mm (half A1)
Correct printed image size: 820 x 230mm

Camera: Canon EOS 5D Mark III
Lens: 50mm Fixed Focal Lens
Height: 1.5m
Date & Time: 22/05/2023 16:20





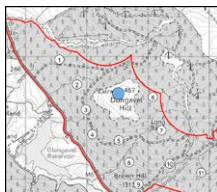
Future baseline photomontage with under construction and consented schemes digitally added

Viewpoint Information OS Reference: E267517 N635395 Distance to nearest turbine: 569 m (T6)
Ground level: 454m (AOD) Bearing to centre of photograph: 156.15°

Hagshaw Energy Cluster - Western Expansion Phase 1

Angle of view: 90° (cylindrical)
Principal distance: 500mm
Paper size: 841 x 297 mm (half A1)
Correct printed image size: 820 x 230mm

Camera: Canon EOS 5D Mark III
Lens: 50mm Fixed Focal Lens
Height: 1.5m
Date & Time: 22/05/2023 16:20



(Sheet C)
Figure 10.14: Dungavel Hill - Cairn Table centred in view
Drawing number P21-2921.310