A0

This drawing is the copyright of 3R Energy and must not be reproduced in whole or in part or used in any manner without their written permission.

Scaled dimensions must not be taken from this drawing. All dimensions are to be confirmed on site prior to commencement of work.

Revisions:

Revision	Date	Revision Notes	Drawn	Inspected
01	30.04.25	First Issue	WC	TP

LEGEND:

- INDICATIVE GROUND LEVEL
- PLANNING APPLICATION BOUNDARY
- DNO ACCESS
- SITE ACCESS
- INTERNAL ACCESS
- EMERGENCY ACCESS
- PERIMETER FENCELINE
- EXISTING FOOTPATH
- PROPOSED FOOTPATH
- REMOVED FOOTPATH
- EXISTING O/H LV LINE
- PROPOSED KENNOHEAD O/H LINE
- EXISTING O/H 33kV LINE
- SPT CABLE
- EXISTING ROAD
- REALIGNED ROAD
- EXISTING VEGETATION
- PROPOSED VEGETATION
- ATTENUATION POND
- TEMP. CONSTRUCTION COMPOUND

SITE INFRASTRUCTURE:

- TRIPLE STACKED BATTERY
- SINGLE PCS INVERTER
- DOUBLE PCS INVERTER
- STRING CONTROL UNIT
- DC COMBINER
- AC DISTRIBUTION PANEL
- CCTV CAMERA
- SECURITY GATE
- 40ft SPARE PARTS CONTAINER
- 40ft WELFARE CONTAINER
- CUSTOMER SWITCHGEAR
- ENERGY MANAGEMENT SYSTEM
- 120,000L WATER TANK
- 240,000L WATER TANK
- SUBSTATION

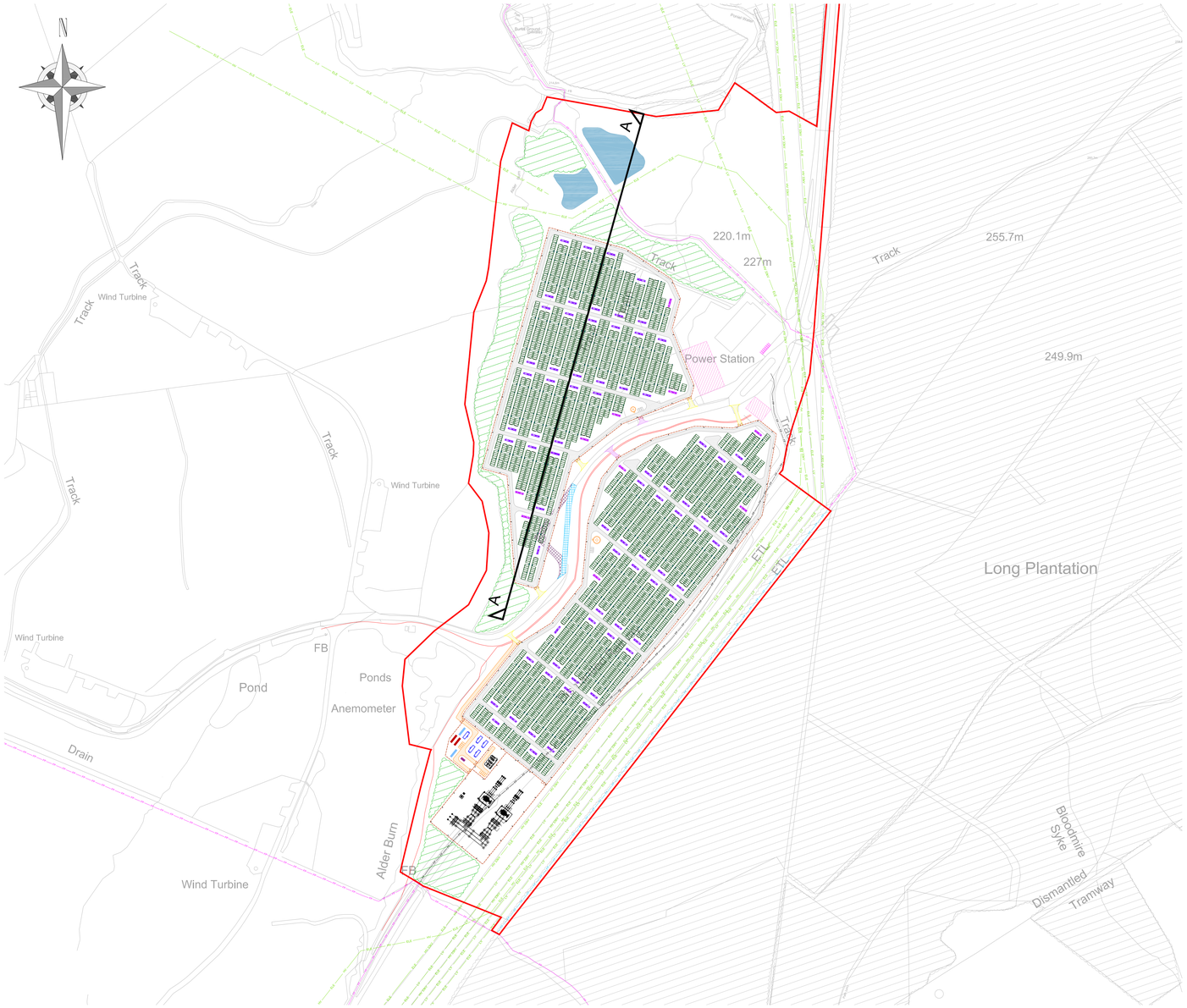

1 KEY PLAN
Scale: 1:1250@A0

0 25 50 75 100 125m
SCALE 1:1250

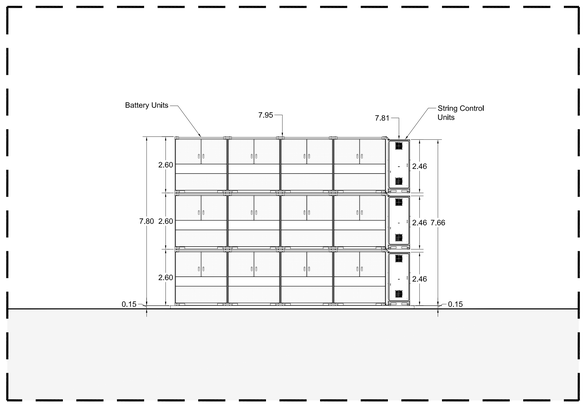

3 TRIPLE STACKED STRING DETAIL
Scale: 1:100@A0

0 1 2 3 4 5 6 7 8 9 10m
SCALE 1:100

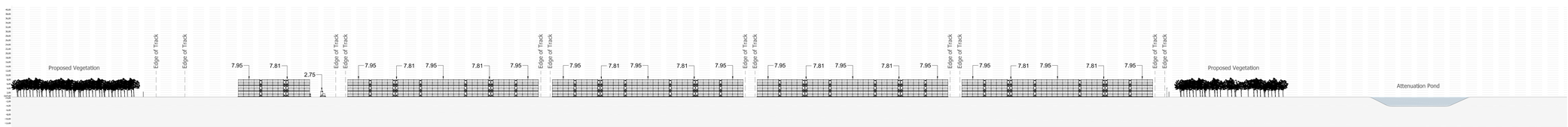

2 SECTION A - A
Scale: 1:750@A0

0 15 30 45 60 75m
SCALE 1:750

NOTES: OGL Varies - detailed earthworks design will be confirmed post ground investigations, prior to commencement of construction.

Status:
PLANNING

Project:
Hagshaw LDES

Client:
3R Energy

3R Energy
Lanark Auction Market
Hyndford Road
Lanark ML11 9AX
Tel: +44 (0) 1555 660 244

Drawn by:
CADmando
2D , 3D CAD & BIM SERVICES

CADmando Design & Draughting Solutions Ltd
Unit B, The Courtyard, Severn Drive, Tewkesbury Business Park, GL20 8GD
Tel: +44 (0) 1684 850919
Mob: +44 (0) 7814436910

Drawing Title:
Contextual Elevations (A - A)

Drawn:	Checked:	First Issued:
WC	TP	30.04.2025

Project Code:	Drawing Number:
AEM047	EL-05

Sheet Size:	Scale:	Revision:
A0	A.N.	01