

Historical Mapping Legends

Ordnance Survey County Series and Ordnance Survey Plan 1:2,500



Ordnance Survey Plan, Additional SIMs and Supply of Unpublished Survey Information 1:2,500 and 1:1,250



Large-Scale National Grid Data 1:2,500 and 1:1,250



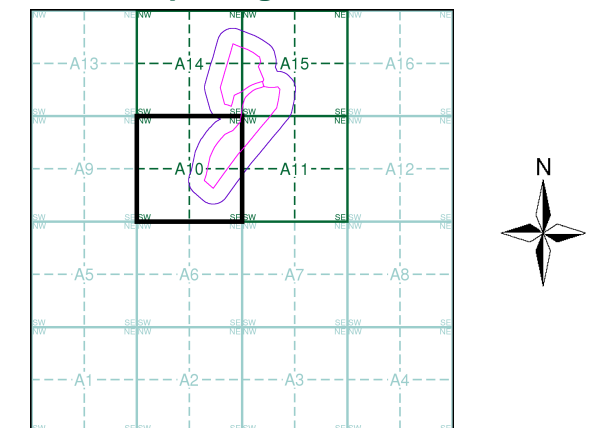
Envirocheck®

LANDMARK INFORMATION GROUP®

Historical Mapping & Photography included:

Mapping Type	Scale	Date	Pg
Lanarkshire	1:2,500	1860	2
Lanarkshire	1:2,500	1860	3
Lanarkshire	1:2,500	1897	4
Lanarkshire	1:2,500	1910	5
Ordnance Survey Plan	1:2,500	1961 - 1962	6
Additional SIMs	1:2,500	1989	7
Large-Scale National Grid Data	1:2,500	1995	8
Historical Aerial Photography	1:2,500	2006	9

Historical Map - Segment A10



Order Details

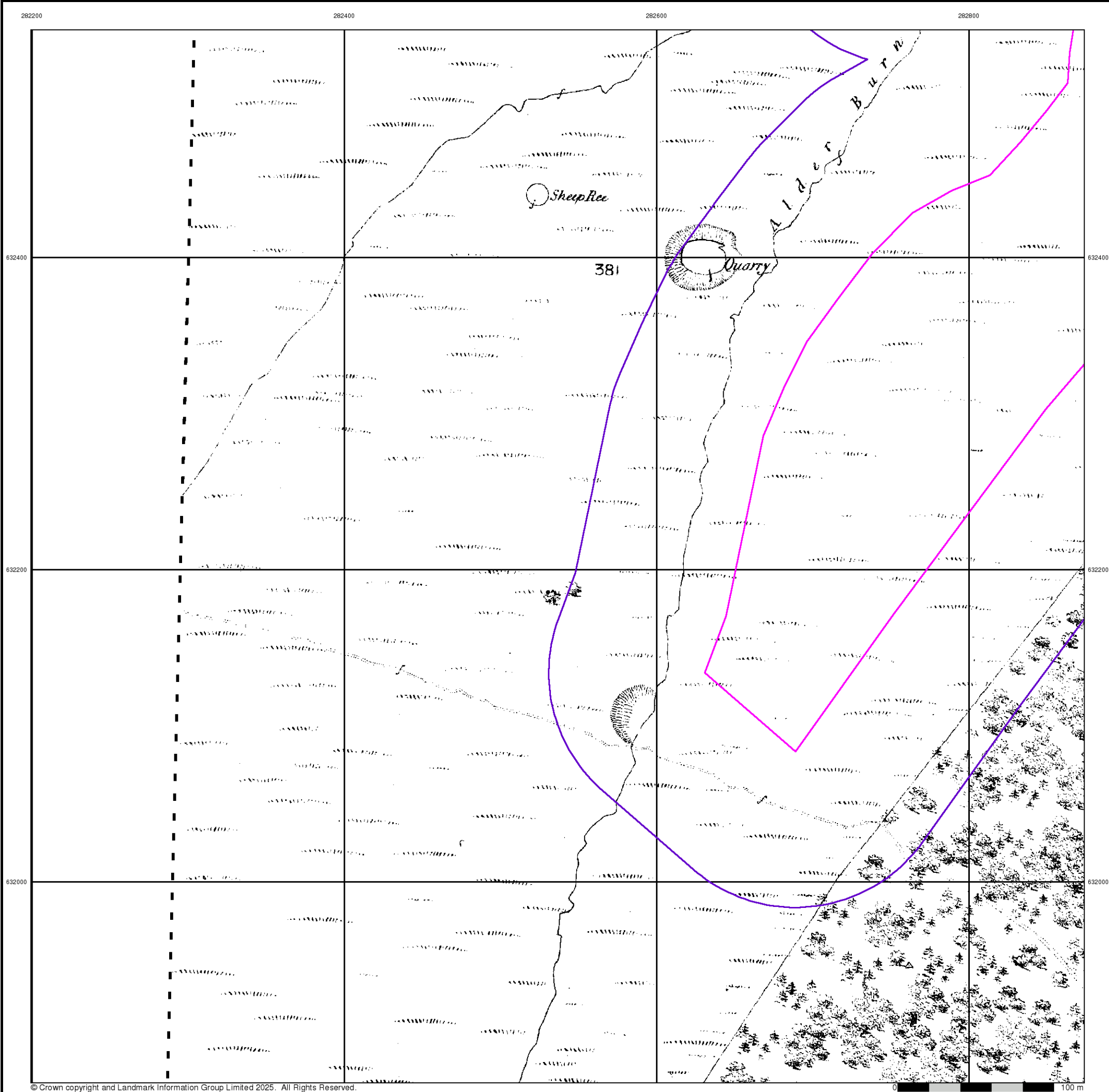
Order Number: 372282210_1_1
Customer Ref: E13224
National Grid Reference: 282820, 632270
Slice: A
Site Area (Ha): 16.87
Search Buffer (m): 100

Site Details

Site at, Hagshaw, South Lanarkshire

Landmark®
INFORMATION GROUP

Tel: 0844 844 9952
Fax: 0844 844 9951
Web: www.envirocheck.co.uk



© Crown copyright and Landmark Information Group Limited 2025. All Rights Reserved.

Envirocheck®

LANDMARK INFORMATION GROUP®

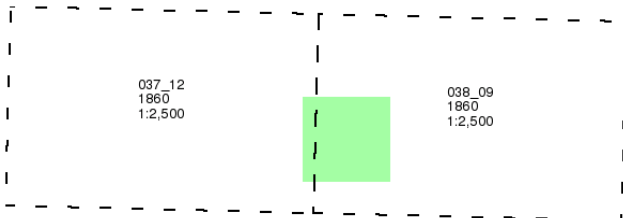
Lanarkshire

Published 1860

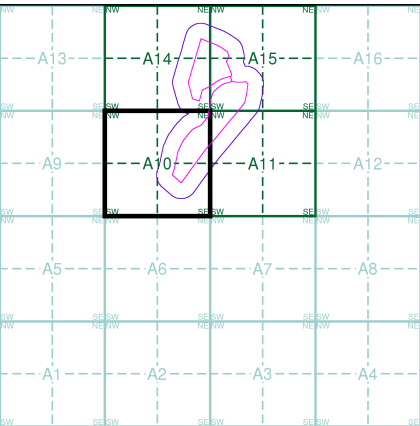
Source map scale - 1:2,500

The historical maps shown were reproduced from maps predominantly held at the scale adopted for England, Wales and Scotland in the 1840's. In 1854 the 1:2,500 scale was adopted for mapping urban areas and by 1896 it covered the whole of what were considered to be the cultivated parts of Great Britain. The published date given below is often some years later than the surveyed date. Before 1938, all OS maps were based on the Cassini Projection, with independent surveys of a single county or group of counties, giving rise to significant inaccuracies in outlying areas.

Map Name(s) and Date(s)



Historical Map - Segment A10



Order Details

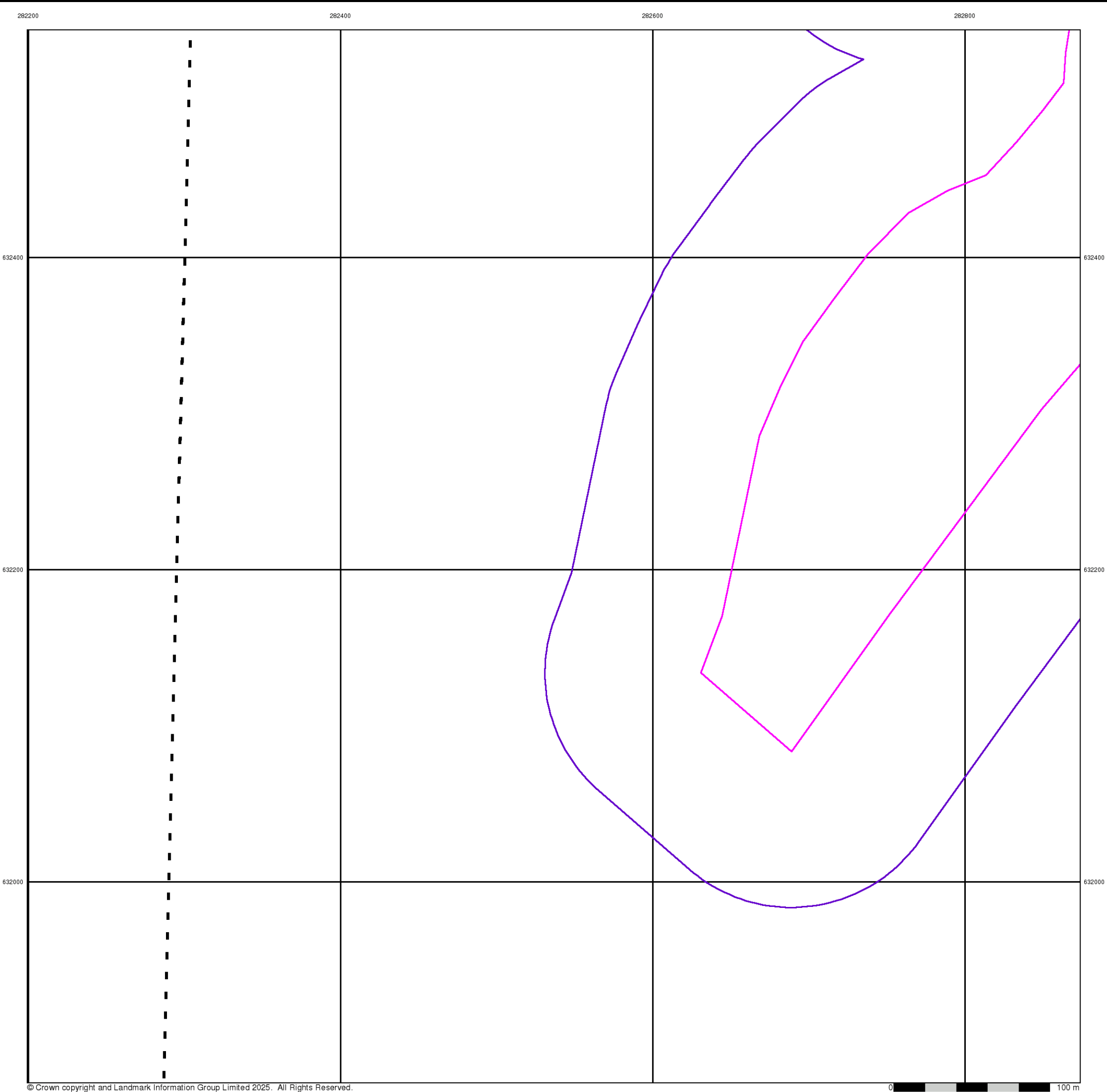
Order Number: 372282210_1_1
Customer Ref: E13224
National Grid Reference: 282820, 632270
Slice: A
Site Area (Ha): 16.87
Search Buffer (m): 100

Site Details

Site at, Hagshaw, South Lanarkshire

Landmark®
INFORMATION GROUP

Tel: 0844 844 9952
Fax: 0844 844 9951
Web: www.envirocheck.co.uk



Lanarkshire

Published 1860

Source map scale - 1:2,500

The historical maps shown were reproduced from maps predominantly held at the scale adopted for England, Wales and Scotland in the 1840's. In 1854 the 1:2,500 scale was adopted for mapping urban areas and by 1896 it covered the whole of what were considered to be the cultivated parts of Great Britain. The published date given below is often some years later than the surveyed date. Before 1938, all OS maps were based on the Cassini Projection, with independent surveys of a single county or group of counties, giving rise to significant inaccuracies in outlying areas.

Map Name(s) and Date(s)

037_12
1860
1:2,500

Historical Map - Segment A10

N

Order Details

Order Number:

372282210_1_1

Customer Ref:

E13224

National Grid Reference:

282820, 632270

Slice:

A

Site Area (Ha):

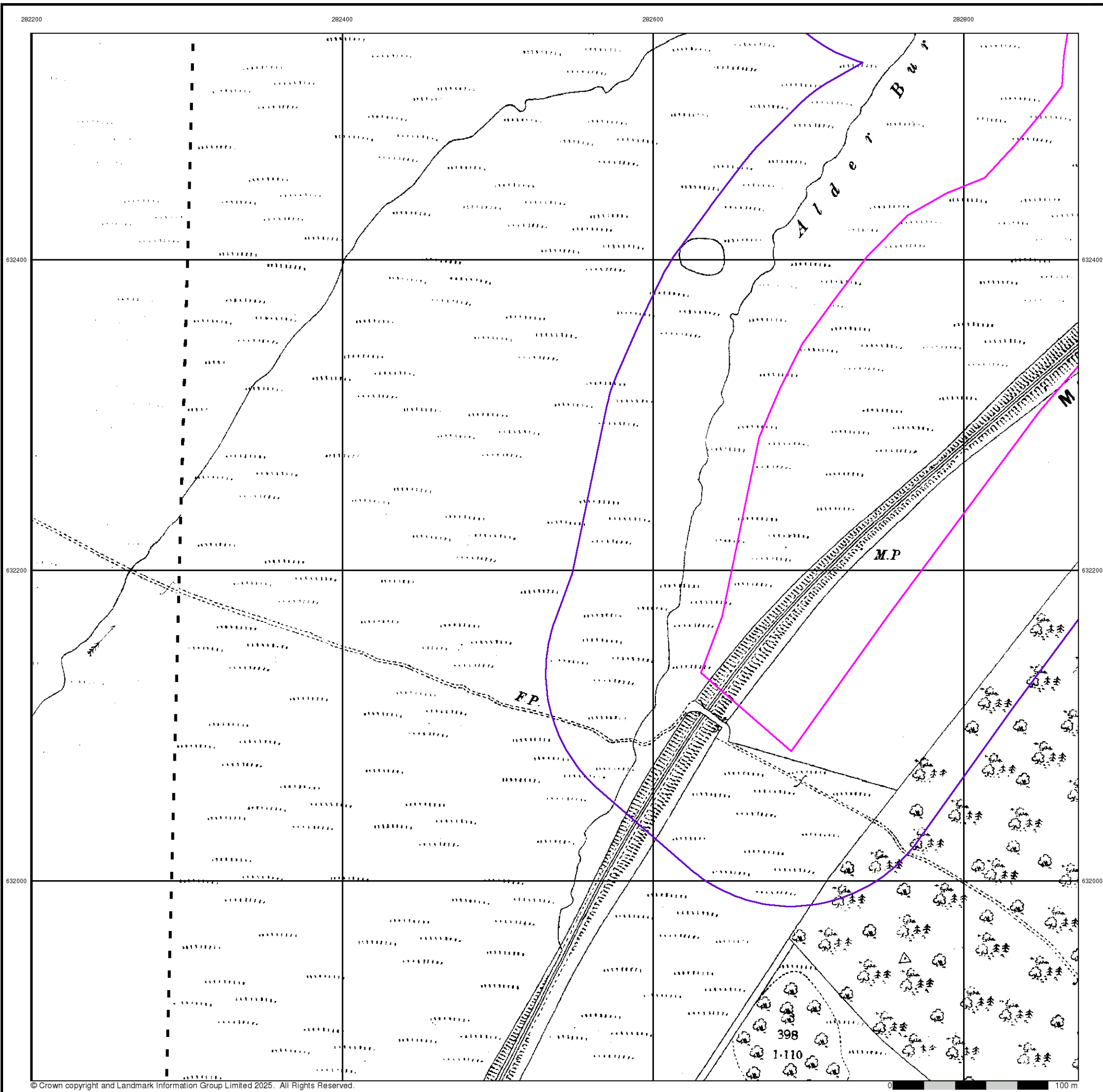
16.87

Search Buffer (m):

100

Site Details

Site at, Hagshaw, South Lanarkshire



Envirocheck®

LANDMARK INFORMATION GROUP®

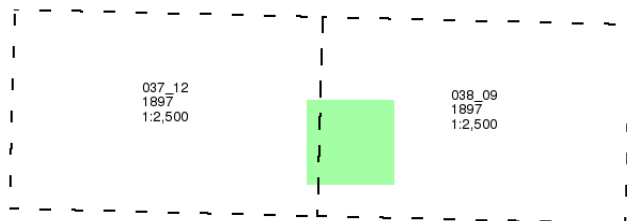
Lanarkshire

Published 1897

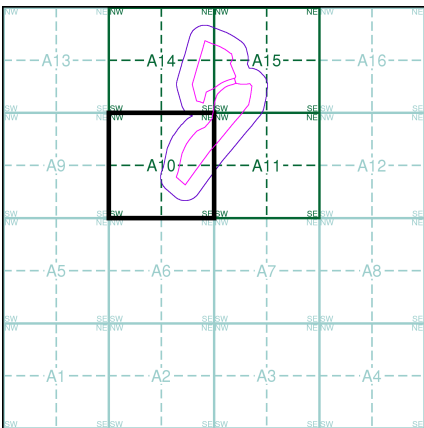
Source map scale - 1:2,500

The historical maps shown were reproduced from maps predominantly held at the scale adopted for England, Wales and Scotland in the 1840's. In 1854 the 1:2,500 scale was adopted for mapping urban areas and by 1896 it covered the whole of what were considered to be the cultivated parts of Great Britain. The published date given below is often some years later than the surveyed date. Before 1938, all OS maps were based on the Cassini Projection, with independent surveys of a single county or group of counties, giving rise to significant inaccuracies in outlying areas.

Map Name(s) and Date(s)



Historical Map - Segment A10



Order Details

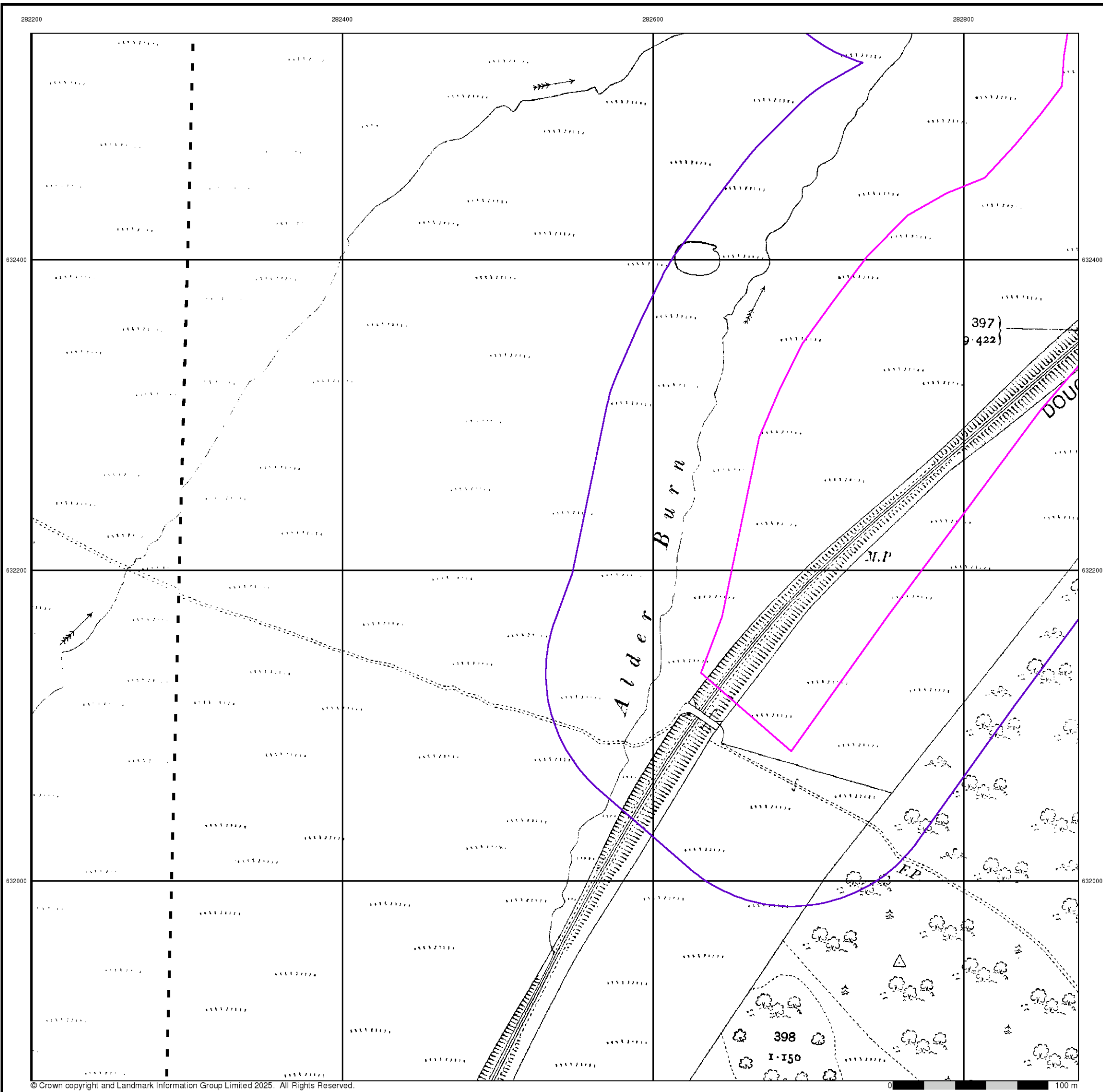
Order Number: 372282210_1_1
Customer Ref: E13224
National Grid Reference: 282820, 632270
Slice: A
Site Area (Ha): 16.87
Search Buffer (m): 100

Site Details

Site at, Hagshaw, South Lanarkshire

Landmark®
INFORMATION GROUP

Tel: 0844 844 9952
Fax: 0844 844 9951
Web: www.envirocheck.co.uk



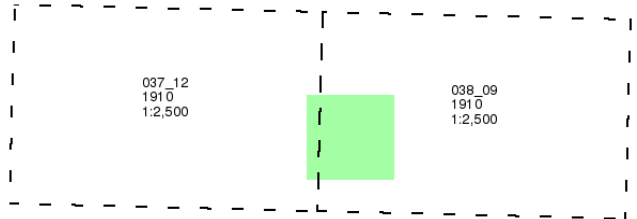
Lanarkshire

Published 1910

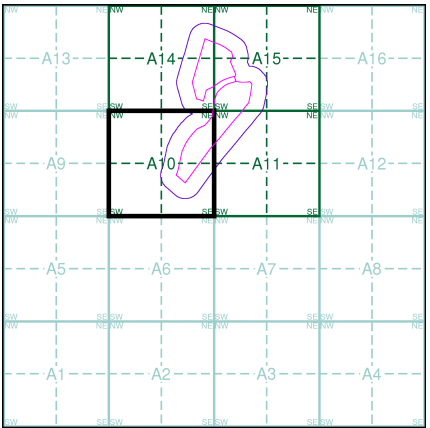
Source map scale - 1:2,500

The historical maps shown were reproduced from maps predominantly held at the scale adopted for England, Wales and Scotland in the 1840's. In 1854 the 1:2,500 scale was adopted for mapping urban areas and by 1896 it covered the whole of what were considered to be the cultivated parts of Great Britain. The published date given below is often some years later than the surveyed date. Before 1938, all OS maps were based on the Cassini Projection, with independent surveys of a single county or group of counties, giving rise to significant inaccuracies in outlying areas.

Map Name(s) and Date(s)



Historical Map - Segment A10

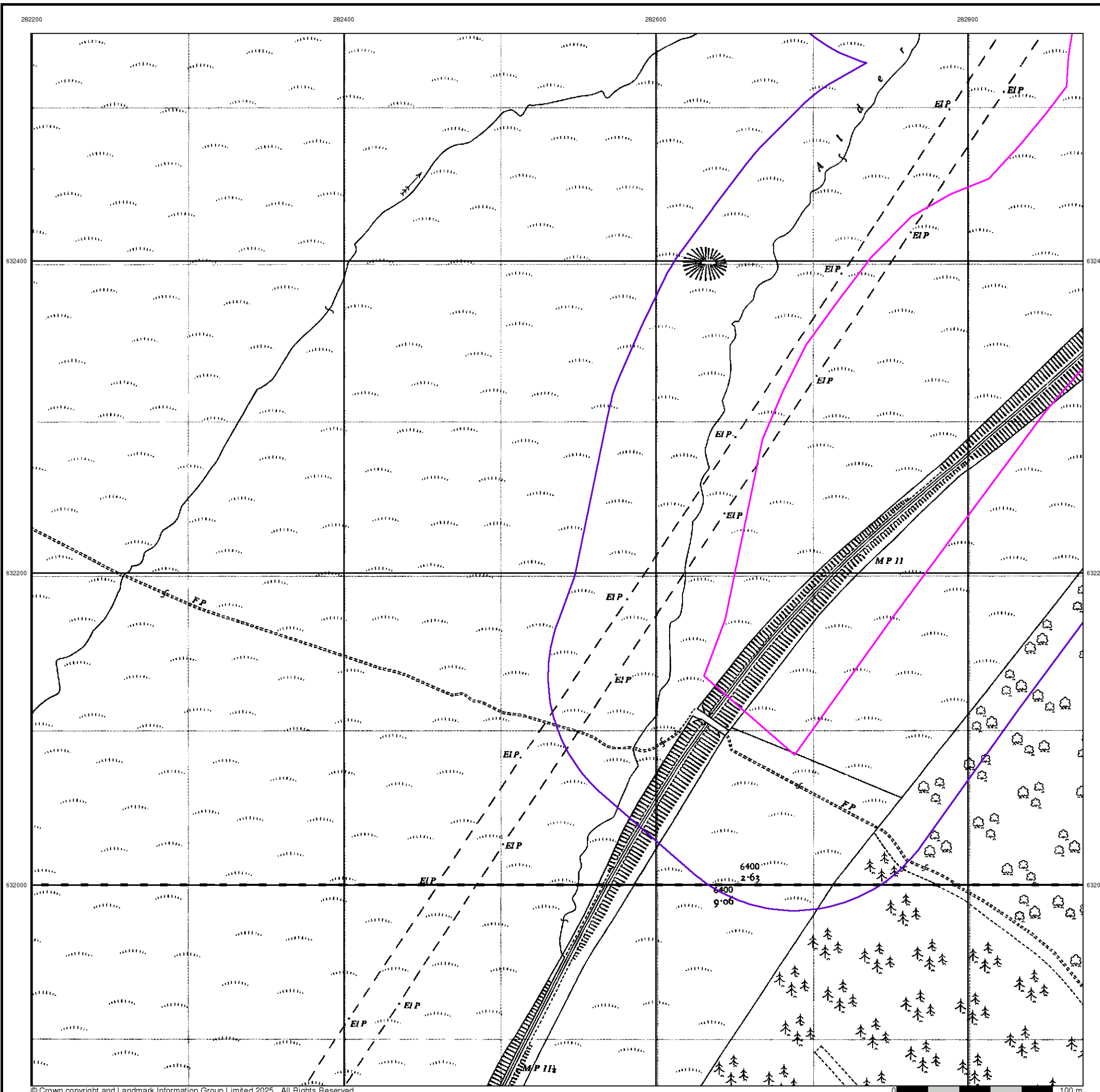


Order Details

Order Number: 372282210_1_1
Customer Ref: E13224
National Grid Reference: 282820, 632270
Slice: A
Site Area (Ha): 16.87
Search Buffer (m): 100

Site Details

Site at, Hagshaw, South Lanarkshire



© Crown copyright and Landmark Information Group Limited 2025. All Rights Reserved.

Ordnance Survey Plan

Published 1961 - 1962
Source map scale - 1:2,500

The historical maps shown were reproduced from maps predominantly held at the scale adopted for England, Wales and Scotland in the 1840's. In 1854 the 1:2,500 scale was adopted for mapping urban areas and by 1896 it covered the whole of what were considered to be the cultivated parts of Great Britain. The published date given below is often some years later than the surveyed date. Before 1938, all OS maps were based on the Cassini Projection, with independent surveys of a single county or group of counties, giving rise to significant inaccuracies in outlying areas.

Map Name(s) and Date(s)

NS8232
1961
1:2,500

NS8231
1962
1:2,500

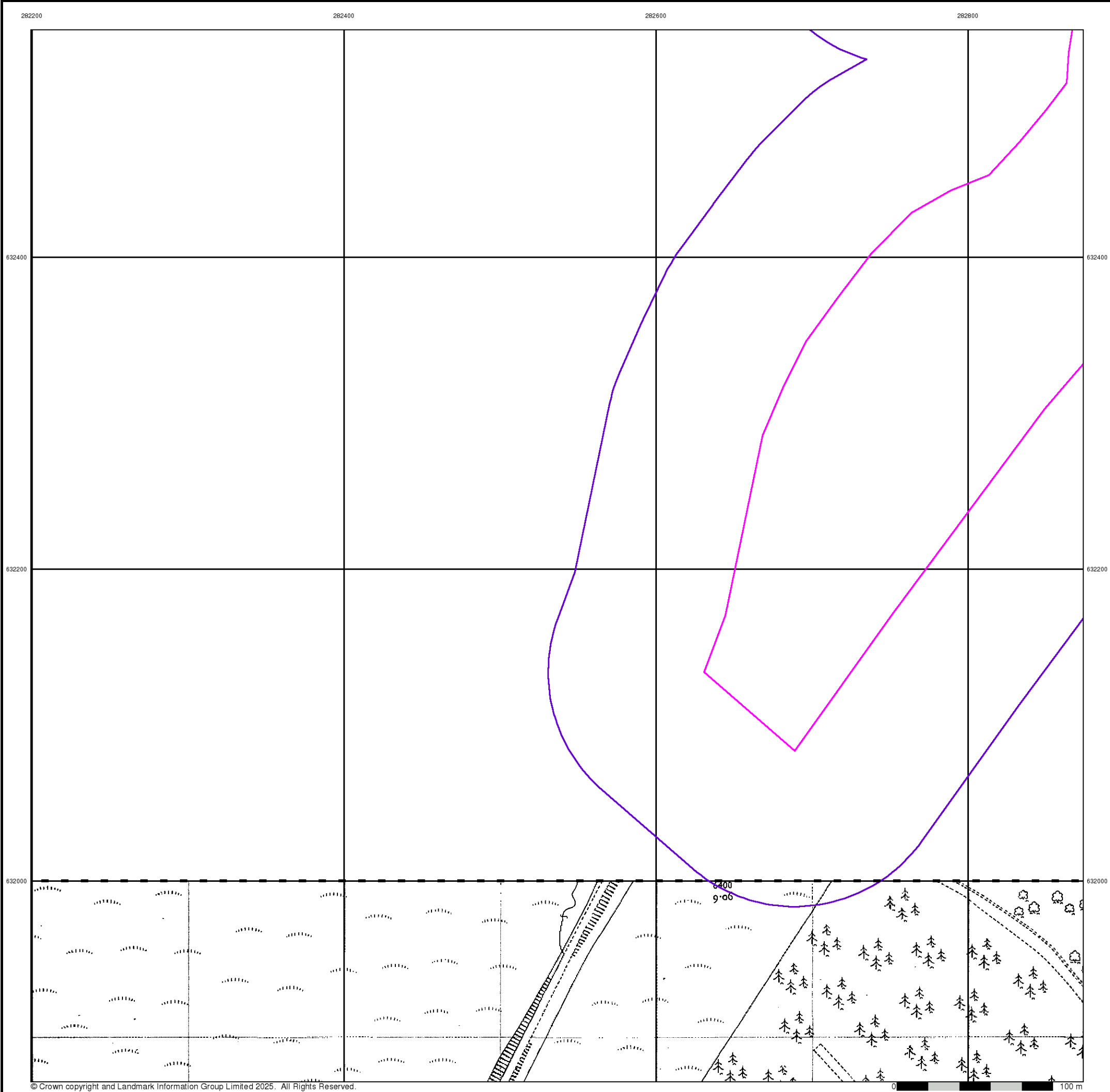
Historical Map - Segment A10

Order Details

Order Number:	372282210_1_1
Customer Ref:	E13224
National Grid Reference:	282820, 632270
Slice:	A
Site Area (Ha):	16.87
Search Buffer (m):	100

Site Details

Site at, Hagshaw, South Lanarkshire



© Crown copyright and Landmark Information Group Limited 2025. All Rights Reserved.

0 100 m

Envirocheck®

LANDMARK INFORMATION GROUP®

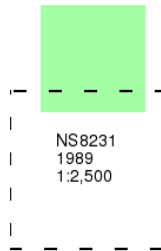
Additional SIMs

Published 1989

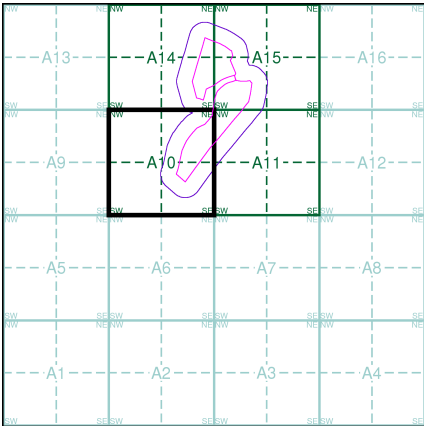
Source map scale - 1:2,500

The SIM cards (Ordnance Survey's 'Survey of Information on Microfilm') are further, minor editions of mapping which were produced and published in between the main editions as an area was updated. They date from 1947 to 1994, and contain detailed information on buildings, roads and land-use. These maps were produced at both 1:2,500 and 1:1,250 scales.

Map Name(s) and Date(s)



Historical Map - Segment A10



Order Details

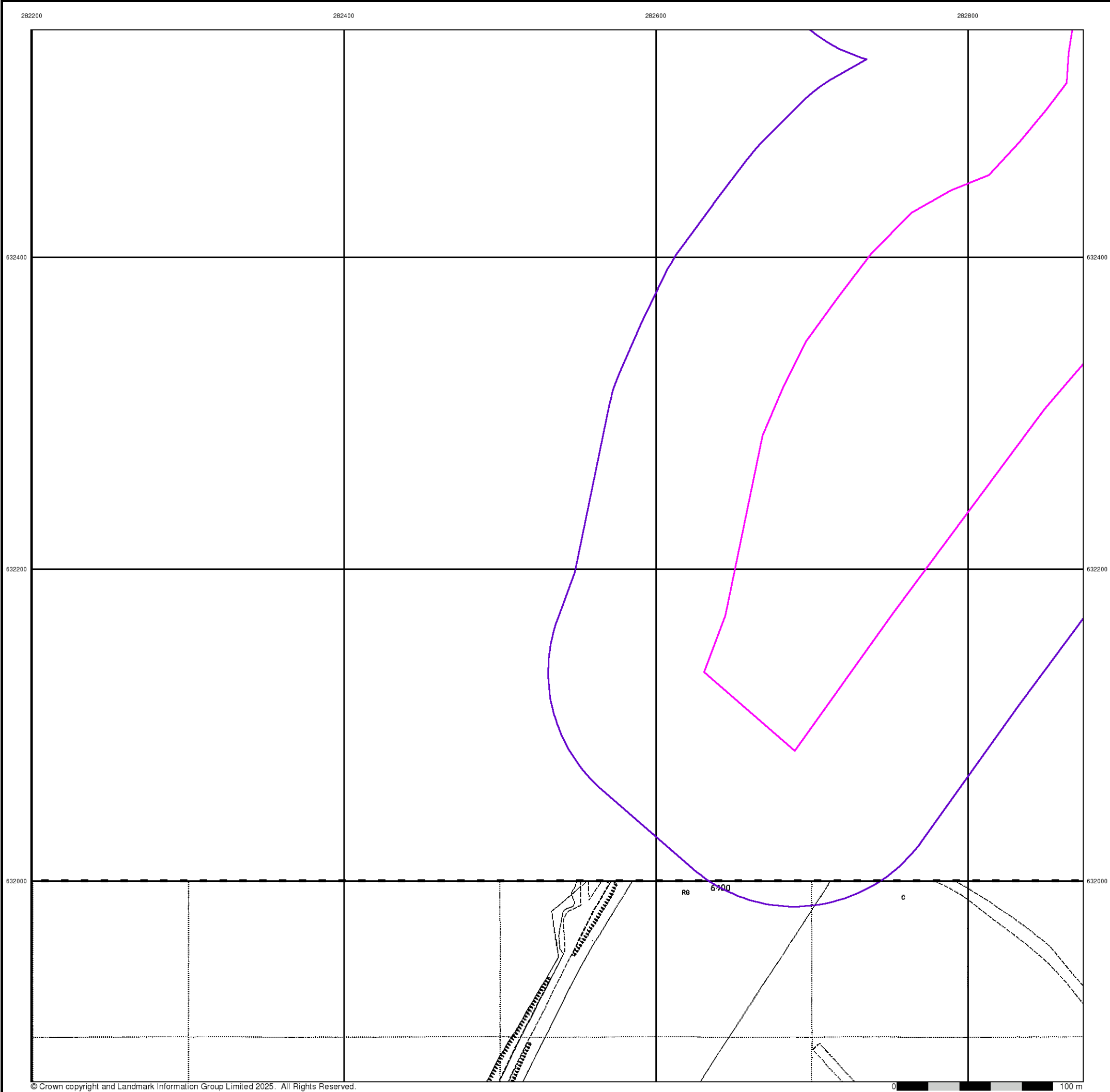
Order Number: 372282210_1_1
Customer Ref: E13224
National Grid Reference: 282820, 632270
Slice: A
Site Area (Ha): 16.87
Search Buffer (m): 100

Site Details

Site at, Hagshaw, South Lanarkshire

Landmark®
INFORMATION GROUP

Tel: 0844 844 9952
Fax: 0844 844 9951
Web: www.envirocheck.co.uk



© Crown copyright and Landmark Information Group Limited 2025. All Rights Reserved.

Envirocheck®

LANDMARK INFORMATION GROUP®

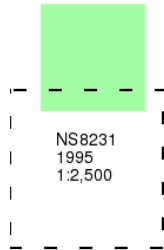
Large-Scale National Grid Data

Published 1995

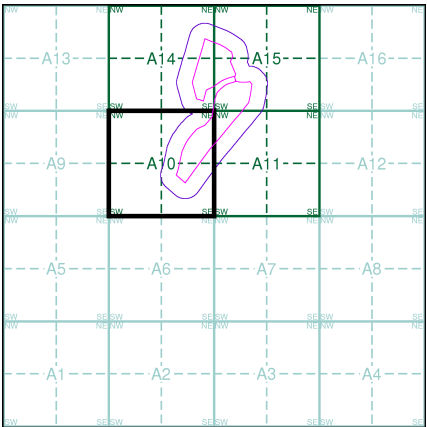
Source map scale - 1:2,500

'Large Scale National Grid Data' superseded SIM cards (Ordnance Survey's 'Survey of Information on Microfilm') in 1992, and continued to be produced until 1999. These maps were the fore-runners of digital mapping and so provide detailed information on houses and roads, but tend to show less topographic features such as vegetation. These maps were produced at both 1:2,500 and 1:1,250 scales.

Map Name(s) and Date(s)



Historical Map - Segment A10



Order Details

Order Number: 372282210_1_1
Customer Ref: E13224
National Grid Reference: 282820, 632270
Slice: A
Site Area (Ha): 16.87
Search Buffer (m): 100

Site Details

Site at, Hagshaw, South Lanarkshire

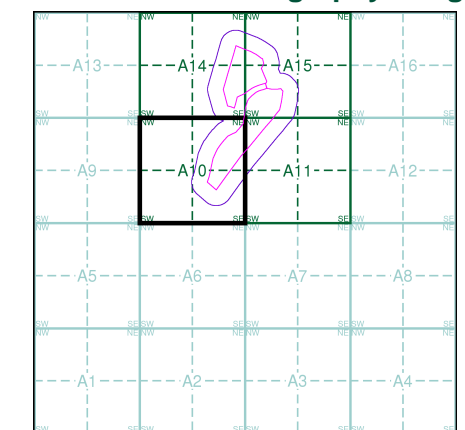
Landmark®
INFORMATION GROUP

Tel: 0844 844 9952
Fax: 0844 844 9951
Web: www.envirocheck.co.uk

Historical Aerial Photography

Published 2006

This aerial photography was produced by Getmapping, these vertical aerial photographs provide a seamless, full colour survey of the whole of Great Britain



Order Details

Order Number: 372282210_1_1
Customer Ref: E13224
National Grid Reference: 282820, 632270
Slice: A
Site Area (Ha): 16.87
Search Buffer (m): 100

Site Details

Site at, Hagshaw, South Lanarkshire

Historical Mapping Legends

Ordnance Survey County Series and Ordnance Survey Plan 1:2,500



Ordnance Survey Plan, Additional SIMs and Supply of Unpublished Survey Information 1:2,500 and 1:1,250



Large-Scale National Grid Data 1:2,500 and 1:1,250



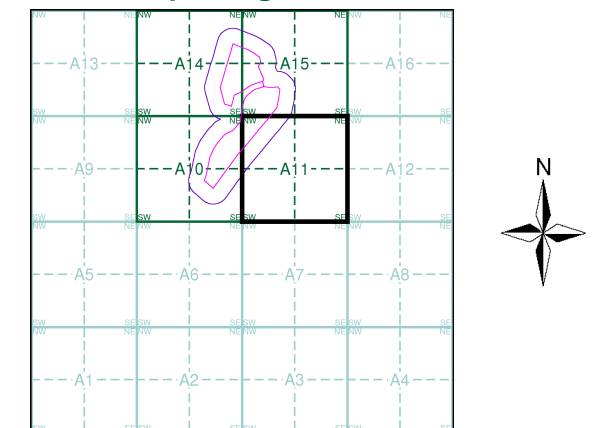
Envirocheck®

LANDMARK INFORMATION GROUP®

Historical Mapping & Photography included:

Mapping Type	Scale	Date	Pg
Lanarkshire	1:2,500	1860	2
Lanarkshire	1:2,500	1897	3
Lanarkshire	1:2,500	1910	4
Ordnance Survey Plan	1:2,500	1961 - 1962	5
Additional SIMs	1:2,500	1989	6
Large-Scale National Grid Data	1:2,500	1995	7
Historical Aerial Photography	1:2,500	2006	8

Historical Map - Segment A11



Order Details

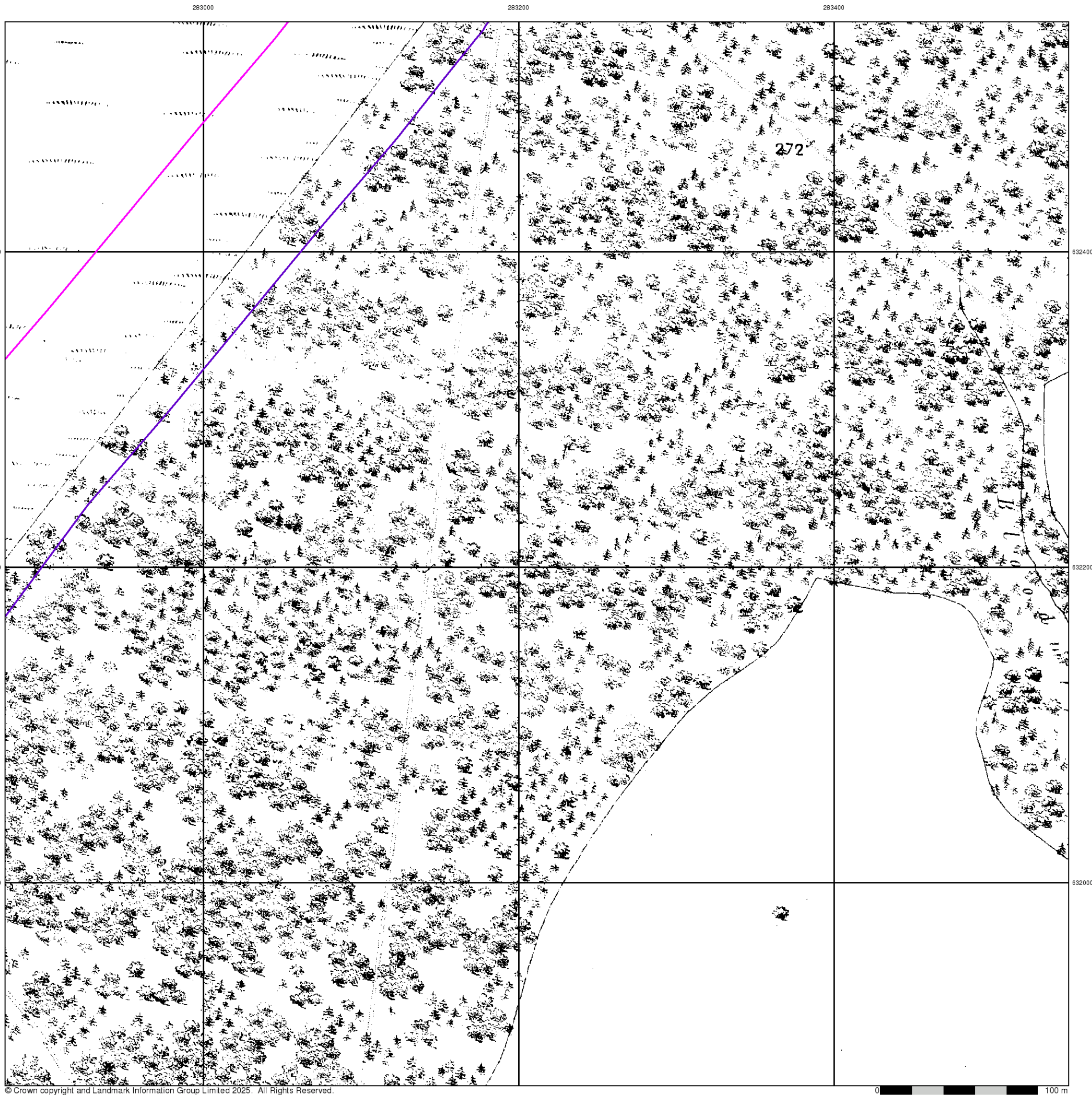
Order Number: 372282210_1_1
Customer Ref: E13224
National Grid Reference: 282820, 632270
Slice: A
Site Area (Ha): 16.87
Search Buffer (m): 100

Site Details

Site at, Hagshaw, South Lanarkshire

Landmark®
INFORMATION GROUP

Tel: 0844 844 9952
Fax: 0844 844 9951
Web: www.envirocheck.co.uk



Envirocheck®

LANDMARK INFORMATION GROUP®

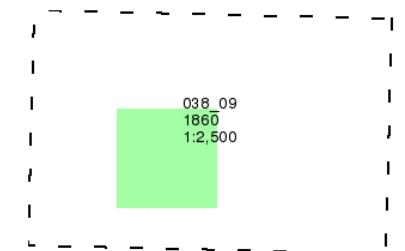
Lanarkshire

Published 1860

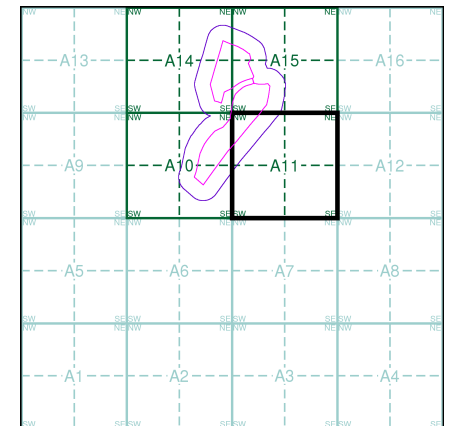
Source map scale - 1:2,500

The historical maps shown were reproduced from maps predominantly held at the scale adopted for England, Wales and Scotland in the 1840's. In 1854 the 1:2,500 scale was adopted for mapping urban areas and by 1896 it covered the whole of what were considered to be the cultivated parts of Great Britain. The published date given below is often some years later than the surveyed date. Before 1938, all OS maps were based on the Cassini Projection, with independent surveys of a single county or group of counties, giving rise to significant inaccuracies in outlying areas.

Map Name(s) and Date(s)



Historical Map - Segment A11



Order Details

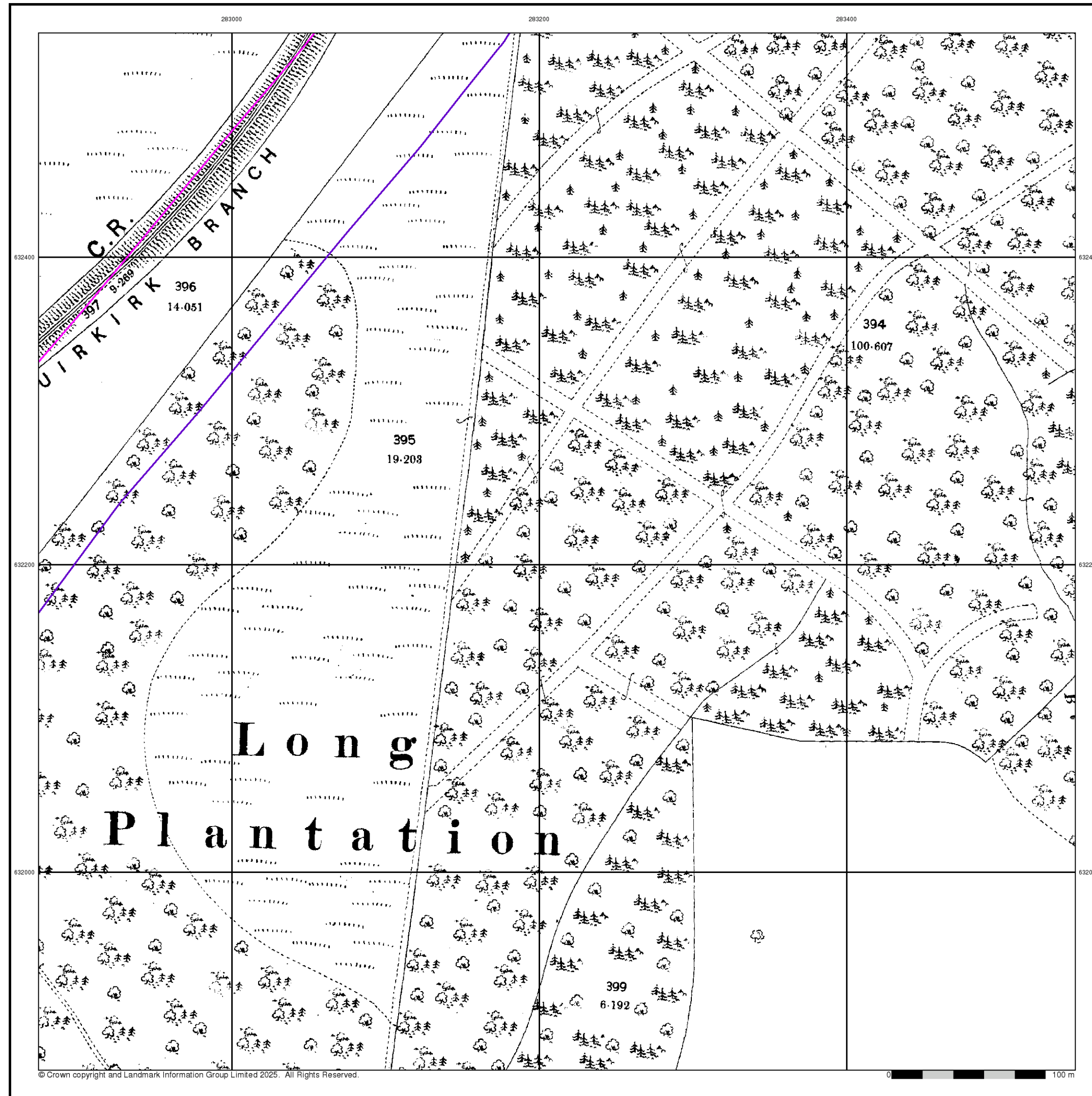
Order Number: 372282210_1_1
Customer Ref: E13224
National Grid Reference: 282820, 632270
Slice: A
Site Area (Ha): 16.87
Search Buffer (m): 100

Site Details

Site at, Hagshaw, South Lanarkshire

Landmark®
INFORMATION GROUP

Tel: 0844 844 9952
Fax: 0844 844 9951
Web: www.envirocheck.co.uk



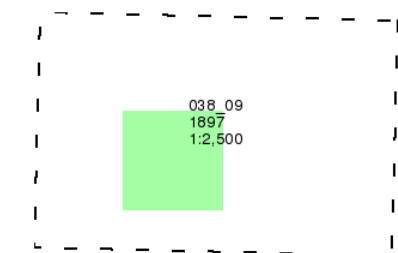
Lanarkshire

Published 1897

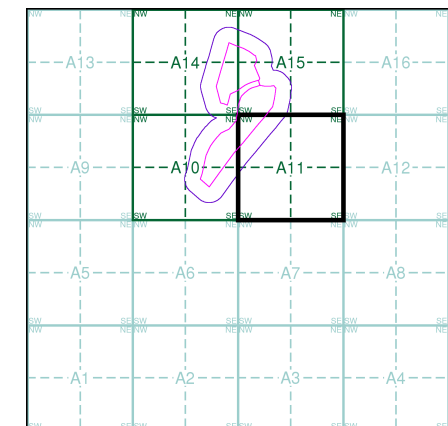
Source map scale - 1:2,500

The historical maps shown were reproduced from maps predominantly held at the scale adopted for England, Wales and Scotland in the 1840's. In 1854 the 1:2,500 scale was adopted for mapping urban areas and by 1896 it covered the whole of what were considered to be the cultivated parts of Great Britain. The published date given below is often some years later than the surveyed date. Before 1938, all OS maps were based on the Cassini Projection, with independent surveys of a single county or group of counties, giving rise to significant inaccuracies in outlying areas.

Map Name(s) and Date(s)



Historical Map - Segment A11

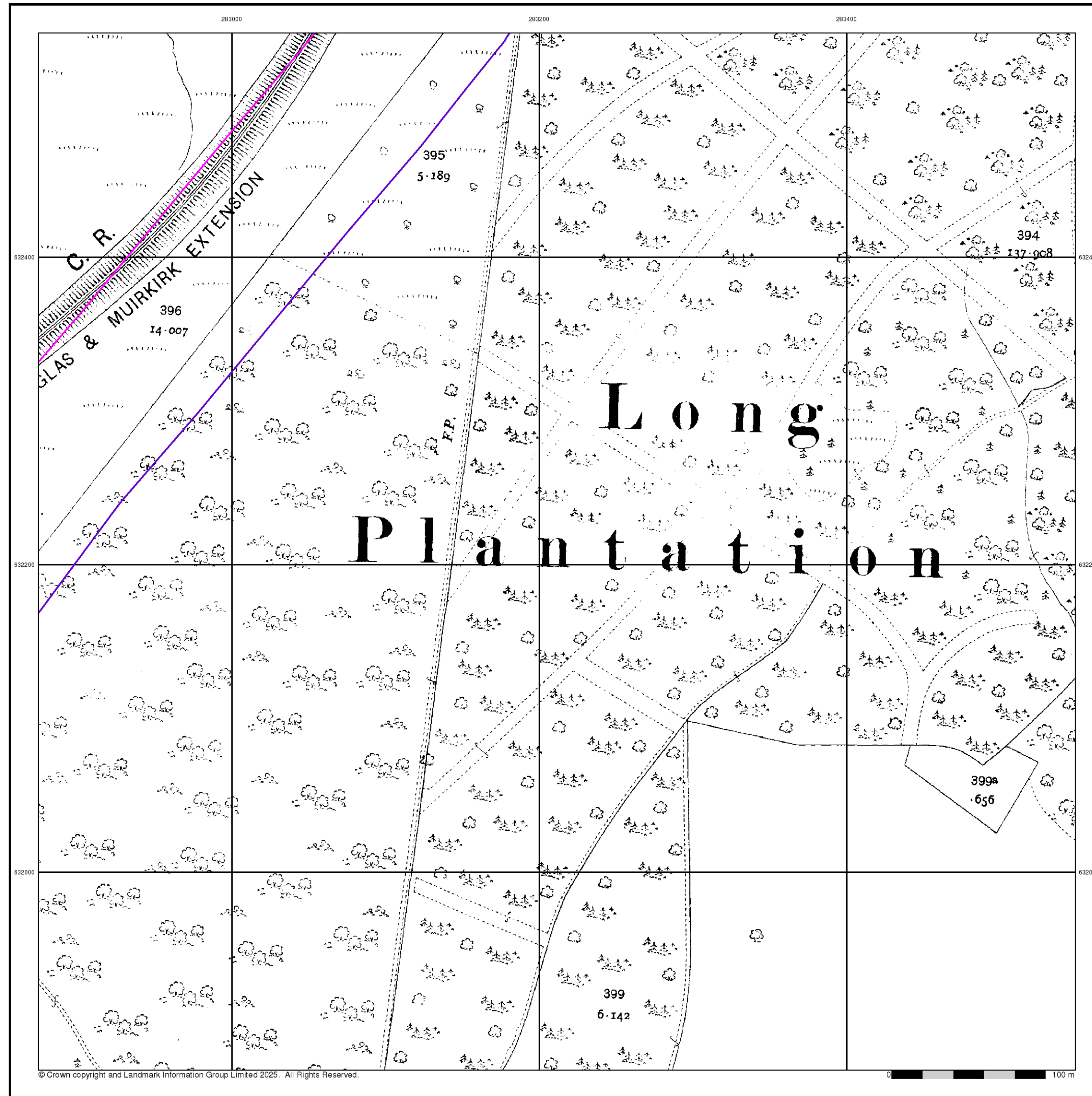


Order Details

Order Number: 372282210_1_1
Customer Ref: E13224
National Grid Reference: 282820, 632270
Slice: A
Site Area (Ha): 16.87
Search Buffer (m): 100

Site Details

Site at, Hagshaw, South Lanarkshire




Lanarkshire

Published 1910

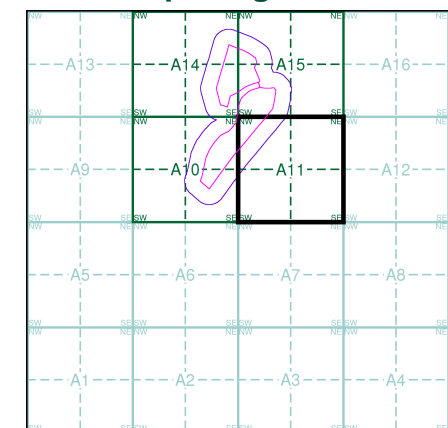
Source map scale - 1:2,500

The historical maps shown were reproduced from maps predominantly held at the scale adopted for England, Wales and Scotland in the 1840's. In 1854 the 1:2,500 scale was adopted for mapping urban areas and by 1896 it covered the whole of what were considered to be the cultivated parts of Great Britain. The published date given below is often some years later than the surveyed date. Before 1938, all OS maps were based on the Cassini Projection, with independent surveys of a single county or group of counties, giving rise to significant inaccuracies in outlying areas.

Map Name(s) and Date(s)



Historical Map - Segment A11

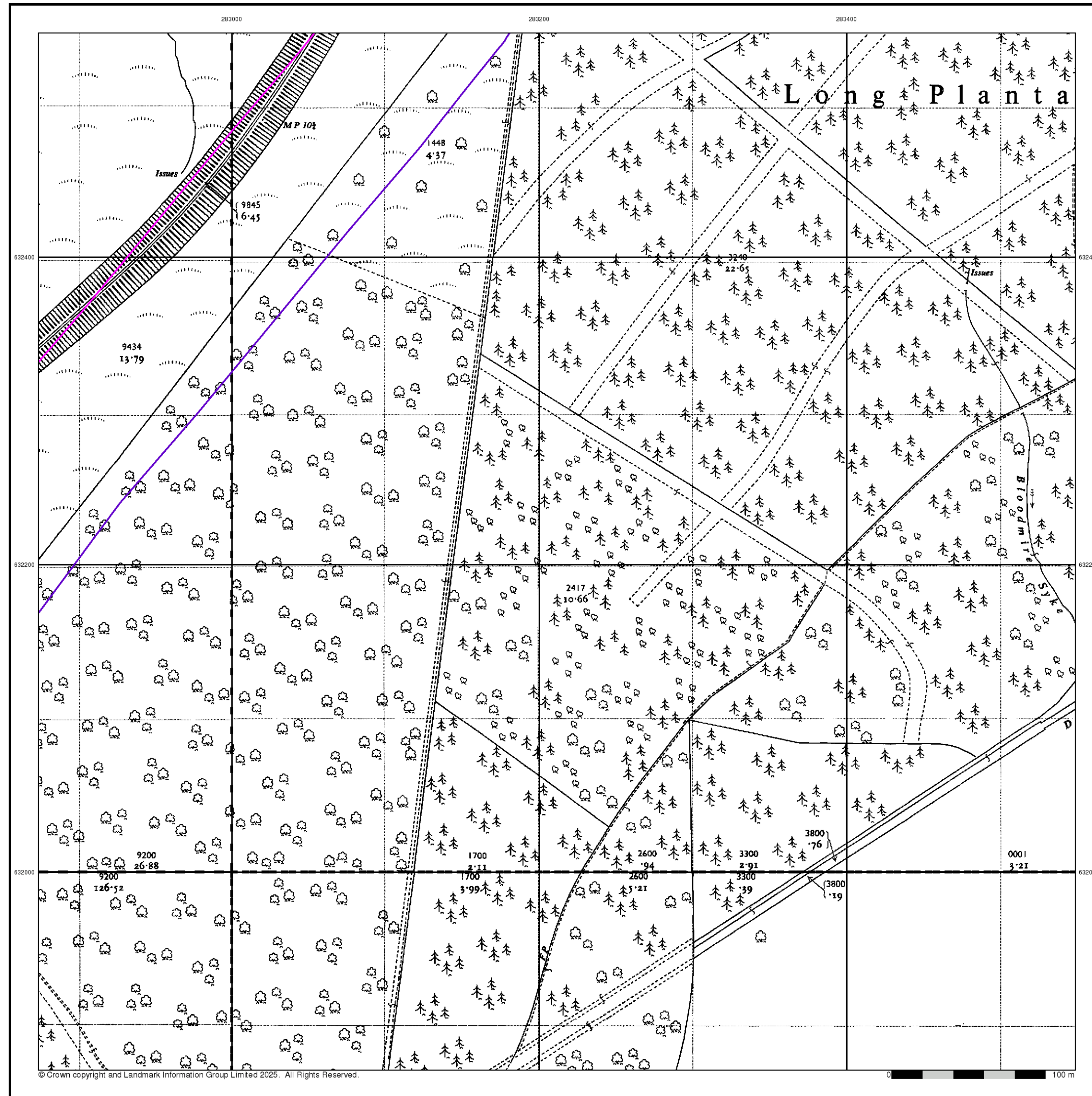


Order Details

Order Number: 372282210_1_1
Customer Ref: E13224
National Grid Reference: 282820, 632270
Slice: A
Site Area (Ha): 16.87
Search Buffer (m): 100

Site Details

Site at, Hagshaw, South Lanarkshire



© Crown copyright and Landmark Information Group Limited 2025. All Rights Reserved.

Ordnance Survey Plan

Published 1961 - 1962

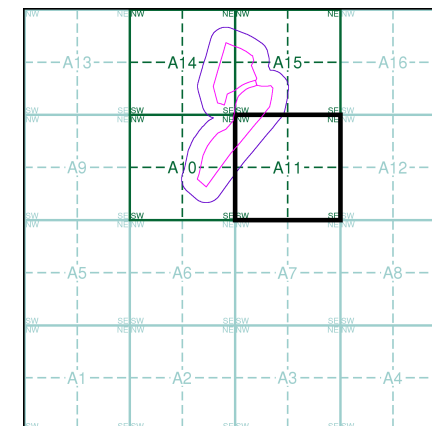
Source map scale - 1:2,500

The historical maps shown were reproduced from maps predominantly held at the scale adopted for England, Wales and Scotland in the 1840's. In 1854 the 1:2,500 scale was adopted for mapping urban areas and by 1896 it covered the whole of what were considered to be the cultivated parts of Great Britain. The published date given below is often some years later than the surveyed date. Before 1938, all OS maps were based on the Cassini Projection, with independent surveys of a single county or group of counties, giving rise to significant inaccuracies in outlying areas.

Map Name(s) and Date(s)

NS8232 1961 12,500	NS8332 1961 12,500
NS8231 1962 12,500	NS8331 1962 12,500

Historical Map - Segment A11



Order Details

Order Number: 372282210_1_1

Customer Ref: E13224

National Grid Reference: 282820, 632270

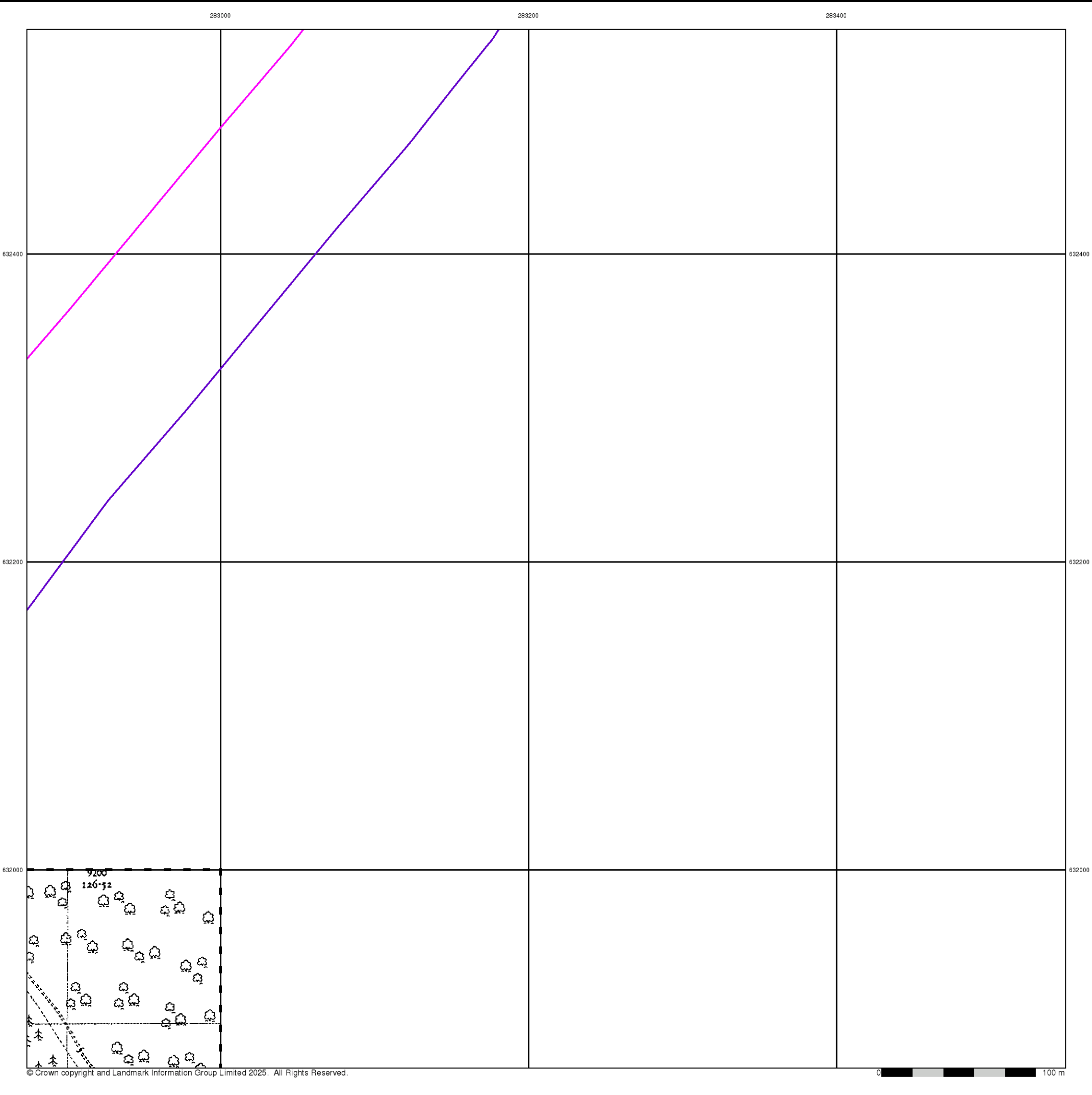
Slice: A

Site Area (Ha): 16.87

Search Buffer (m): 100

Site Details

Site at, Hagshaw, South Lanarkshire




Additional SIMs

Published 1989

Source map scale - 1:2,500


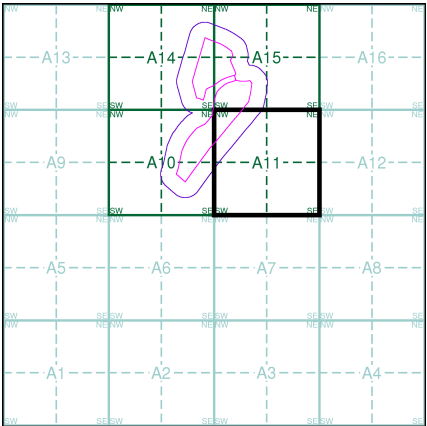
The SIM cards (Ordnance Survey's 'Survey of Information on Microfilm') are further, minor editions of mapping which were produced and published in between the main editions as an area was updated. They date from 1947 to 1994, and contain detailed information on buildings, roads and land-use. These maps were produced at both 1:2,500 and 1:1,250 scales.

Map Name(s) and Date(s)



NS8231
1989
1:2,500

Historical Map - Segment A11



Order Details

Order Number:

372282210_1_1

Customer Ref:

E13224

National Grid Reference:

282820, 632270

Slice:

A

Site Area (Ha):


16.87

Search Buffer (m):

100

Site Details

Site at, Hagshaw, South Lanarkshire



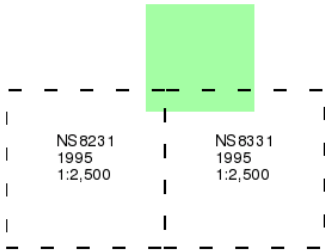
Large-Scale National Grid Data

Published 1995

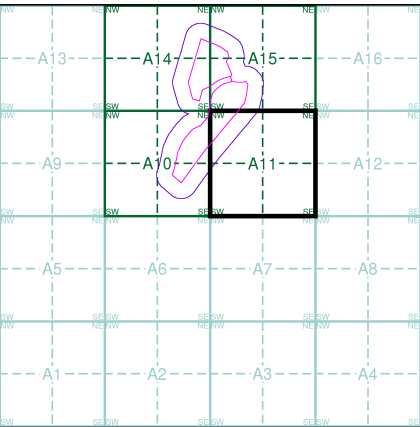
Source map scale - 1:2,500

'Large Scale National Grid Data' superseded SIM cards (Ordnance Survey's 'Survey of Information on Microfilm') in 1992, and continued to be produced until 1999. These maps were the fore-runners of digital mapping and so provide detailed information on houses and roads, but tend to show less topographic features such as vegetation. These maps were produced at both 1:2,500 and 1:1,250 scales.

Map Name(s) and Date(s)



Historical Map - Segment A11



Order Details

Order Number: 372282210_1_1

Customer Ref: E13224

National Grid Reference: 282820, 632270

Slice: A

Site Area (Ha): 16.87

Search Buffer (m): 100

Site Details

Site at, Hagshaw, South Lanarkshire