

# Envirocheck<sup>®</sup>

LANDMARK INFORMATION GROUP<sup>®</sup>

## Historical Aerial Photography

### Published 2006

This aerial photography was produced by Getmapping, these vertical aerial photographs provide a seamless, full colour survey of the whole of Great Britain

### Historical Aerial Photography - Segment A11

### Order Details

Order Number:	372282210_1_1
Customer Ref:	E13224
National Grid Reference:	282820, 632270
Slice:	A
Site Area (Ha):	16.87
Search Buffer (m):	100

### Site Details

Site at, Hagshaw, South Lanarkshire

## Landmark<sup>®</sup>

INFORMATION GROUP

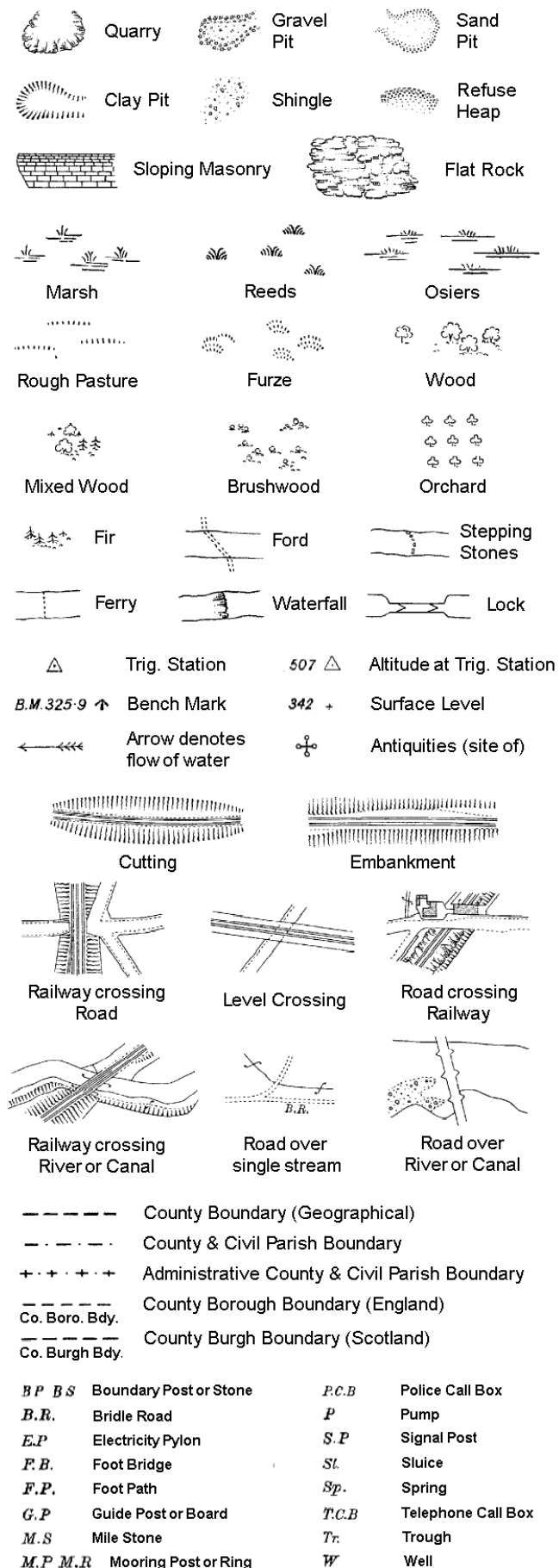
Tel: 0844 844 9952  
Fax: 0844 844 9951  
Web: [www.envirocheck.co.uk](http://www.envirocheck.co.uk)

A Landmark Information Group Service v50.0 17-Mar-2025 Page 8 of 8

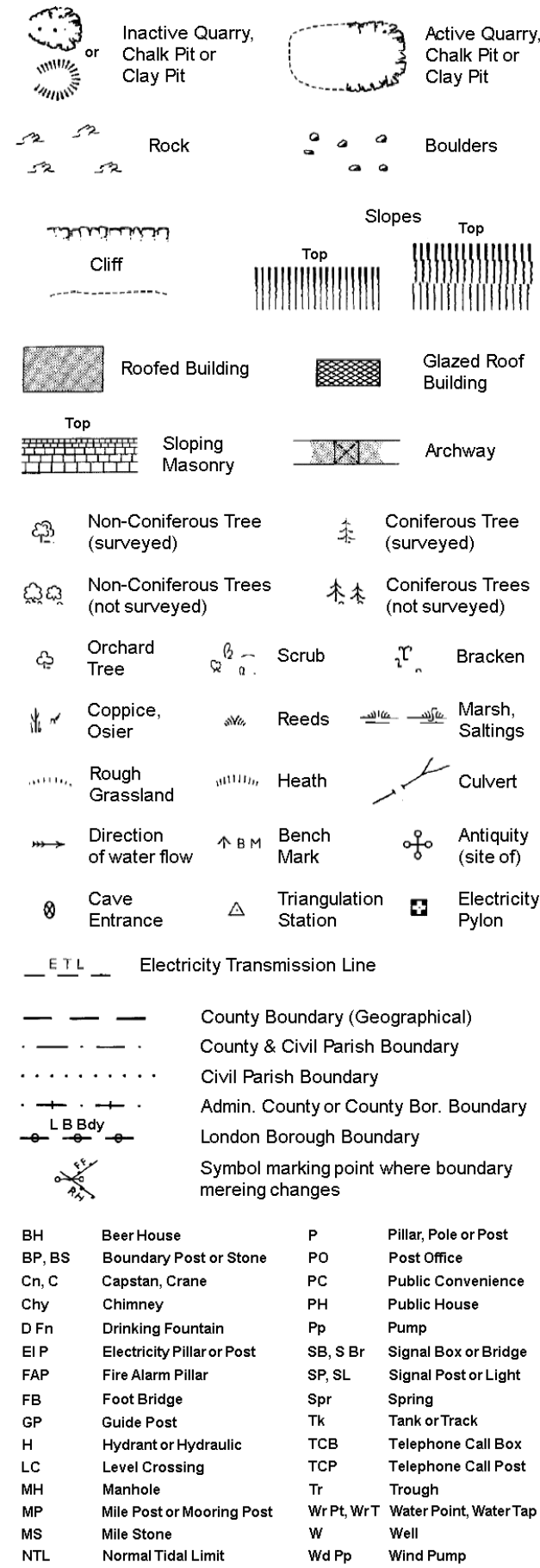


# Historical Mapping Legends

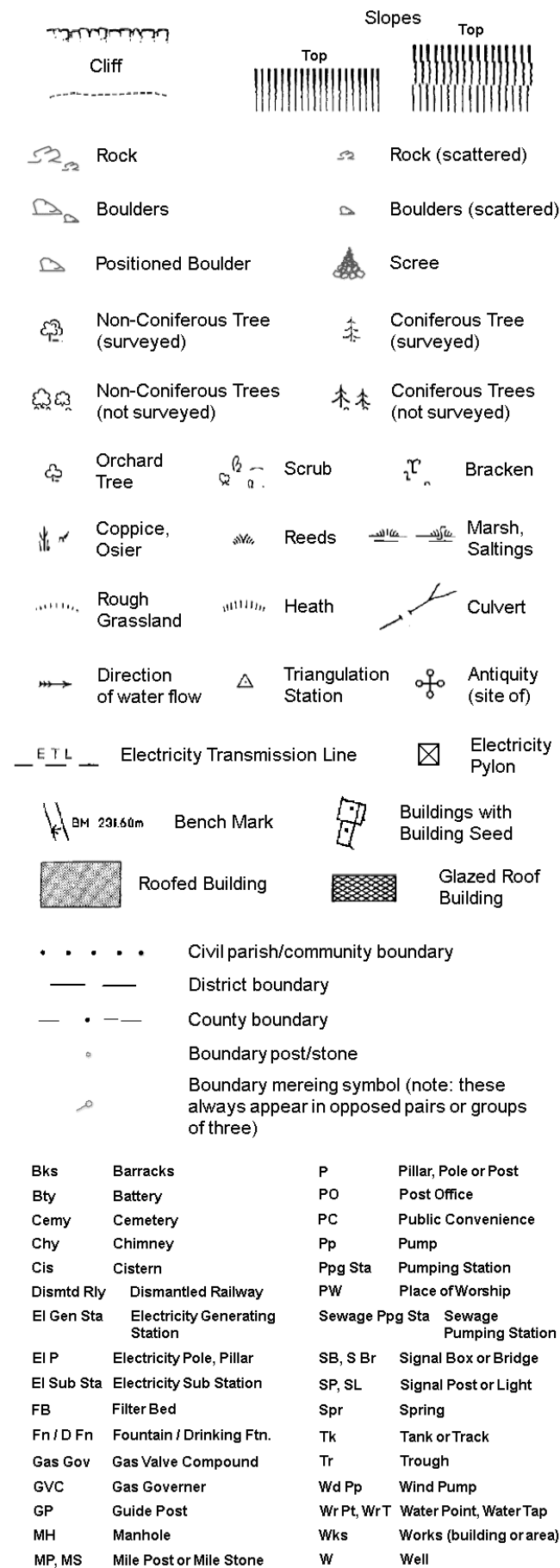
## Ordnance Survey County Series and Ordnance Survey Plan 1:2,500



## Ordnance Survey Plan, Additional SIMs and Supply of Unpublished Survey Information 1:2,500 and 1:1,250



## Large-Scale National Grid Data 1:2,500 and 1:1,250



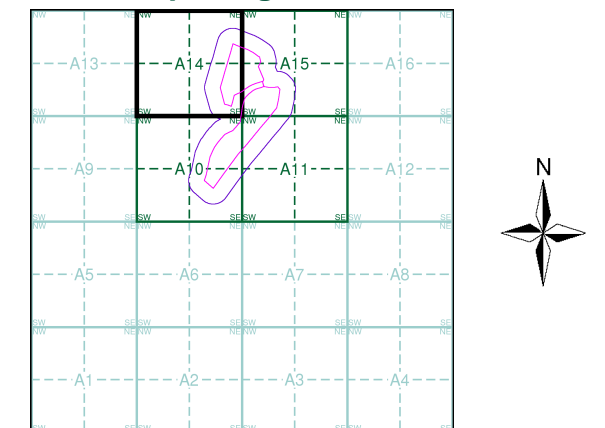
# Envirocheck®

LANDMARK INFORMATION GROUP®

## Historical Mapping & Photography included:

Mapping Type	Scale	Date	Pg
Lanarkshire	1:2,500	1858 - 1860	2
Lanarkshire	1:2,500	1860	3
Lanarkshire	1:2,500	1897	4
Lanarkshire	1:2,500	1910	5
Lanarkshire	1:2,500	1942	6
Ordnance Survey Plan	1:2,500	1961 - 1962	7
Additional SIMs	1:2,500	1993	8
Large-Scale National Grid Data	1:2,500	1995	9
Historical Aerial Photography	1:2,500	2006	10

## Historical Map - Segment A14



## Order Details

Order Number: 372282210\_1\_1  
Customer Ref: E13224  
National Grid Reference: 282820, 632270  
Slice: A  
Site Area (Ha): 16.87  
Search Buffer (m): 100

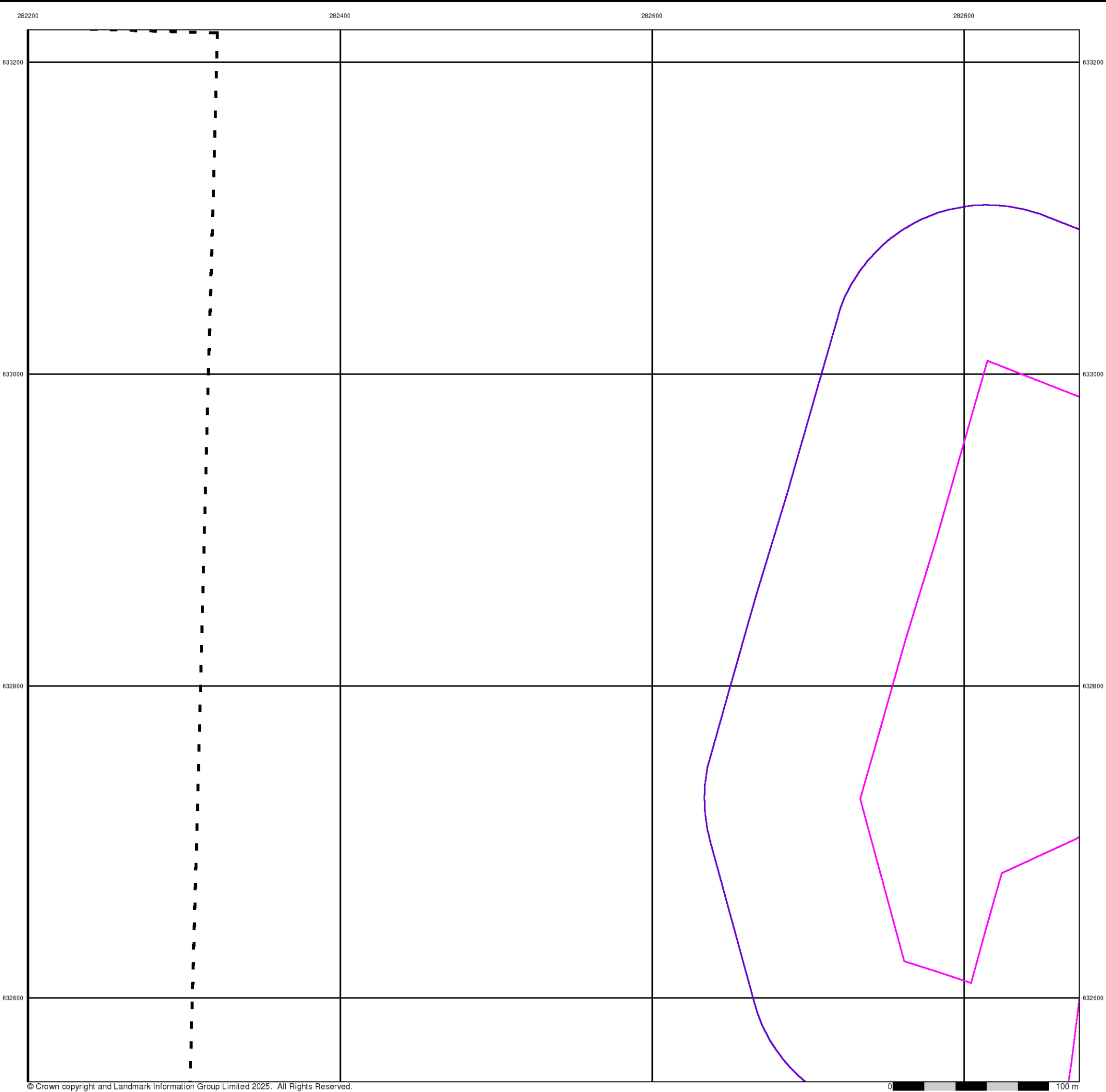
## Site Details

Site at, Hagshaw, South Lanarkshire

**Landmark®**  
INFORMATION GROUP

Tel: 0844 844 9952  
Fax: 0844 844 9951  
Web: www.envirocheck.co.uk





Lanarkshire

Published 1860

Source map scale - 1:2,500

The historical maps shown were reproduced from maps predominantly held at the scale adopted for England, Wales and Scotland in the 1840's. In 1854 the 1:2,500 scale was adopted for mapping urban areas and by 1896 it covered the whole of what were considered to be the cultivated parts of Great Britain. The published date given below is often some years later than the surveyed date. Before 1938, all OS maps were based on the Cassini Projection, with independent surveys of a single county or group of counties, giving rise to significant inaccuracies in outlying areas.

Map Name(s) and Date(s)

037\_12

1860

1:2,500

Historical Map - Segment A14

An inset map showing a grid of segments labeled A1 through A16. Segment A14 is highlighted with a magenta outline. The grid is composed of dashed lines. To the right of the inset map is a north arrow pointing upwards, labeled 'N'.

Order Details

Order Number:

372282210\_1\_1

Customer Ref:

E13224

National Grid Reference:

282820, 632270

Slice:

A

Site Area (Ha):

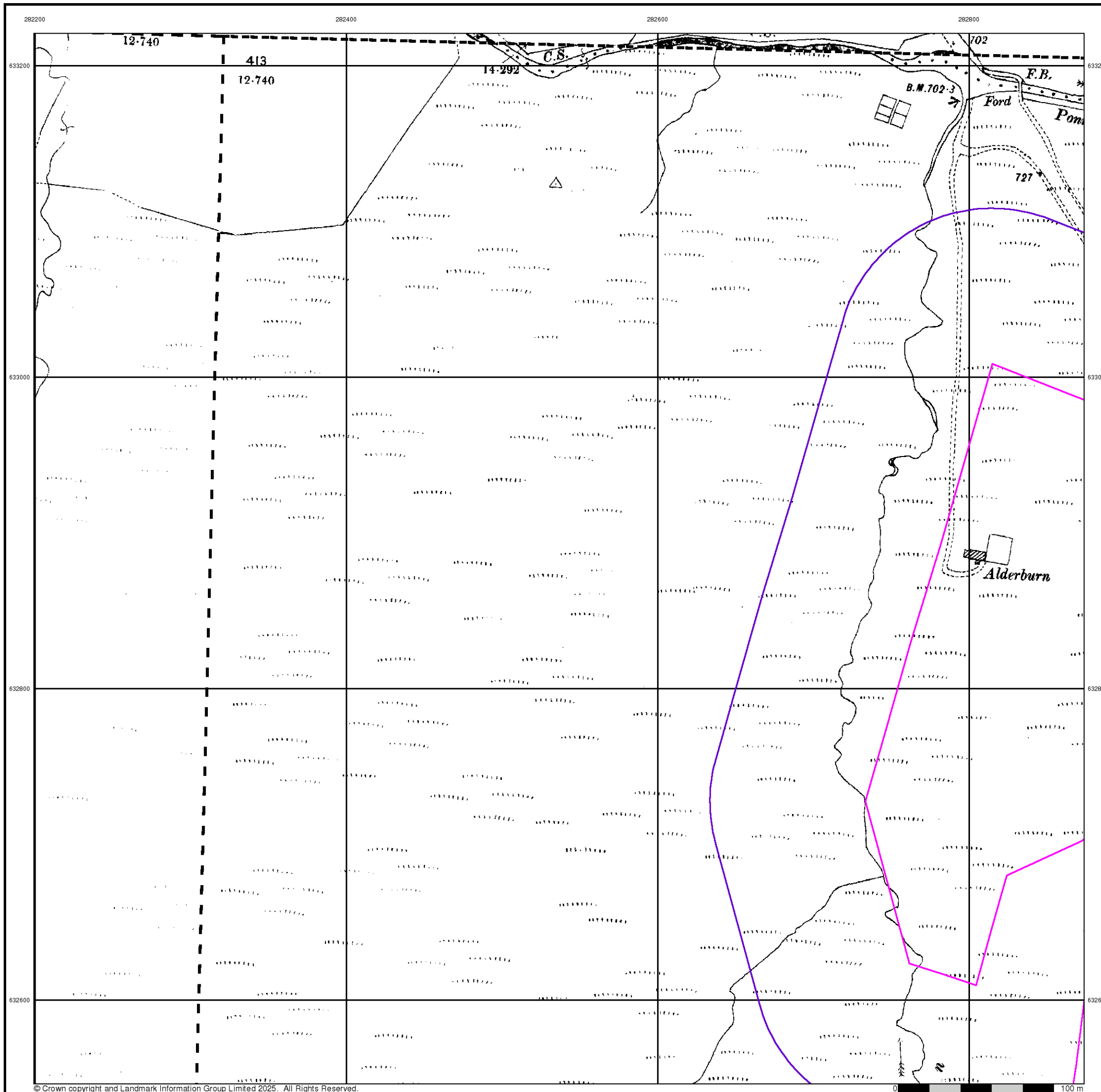
16.87

Search Buffer (m):

100

Site Details

Site at, Hagshaw, South Lanarkshire



© Crown copyright and Landmark Information Group Limited 2025. All Rights Reserved

A horizontal scale bar with alternating black and white segments. The number '0' is at the left end and '100 m' is at the right end.

# Envirocheck®

LANDMARK INFORMATION GROUP®

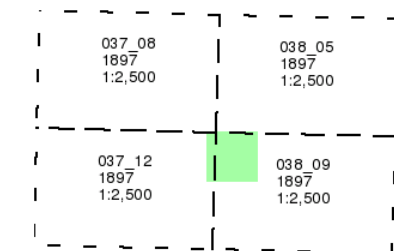
## Lanarkshire

**Published 1897**

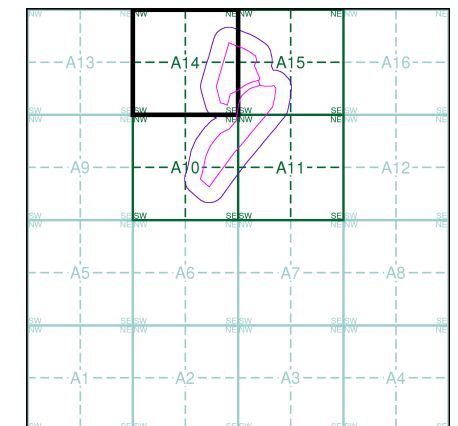
**Source map scale - 1:2,500**

The historical maps shown were reproduced from maps predominantly held at the scale adopted for England, Wales and Scotland in the 1840's. In 1854 the 1:2,500 scale was adopted for mapping urban areas and by 1896 it covered the whole of what were considered to be the cultivated parts of Great Britain. The published date given below is often some years later than the surveyed date. Before 1938, all OS maps were based on the Cassini Projection, with independent surveys of a single county or group of counties, giving rise to significant inaccuracies in outlying areas.

### Map Name(s) and Date(s)



## Historical Map - Segment A14



## Order Details

Order Number: 372282210\_1\_1  
Customer Ref: E13224  
National Grid Reference: 282820, 632270  
Slice: A  
Site Area (Ha): 16.87  
Search Buffer (m): 100

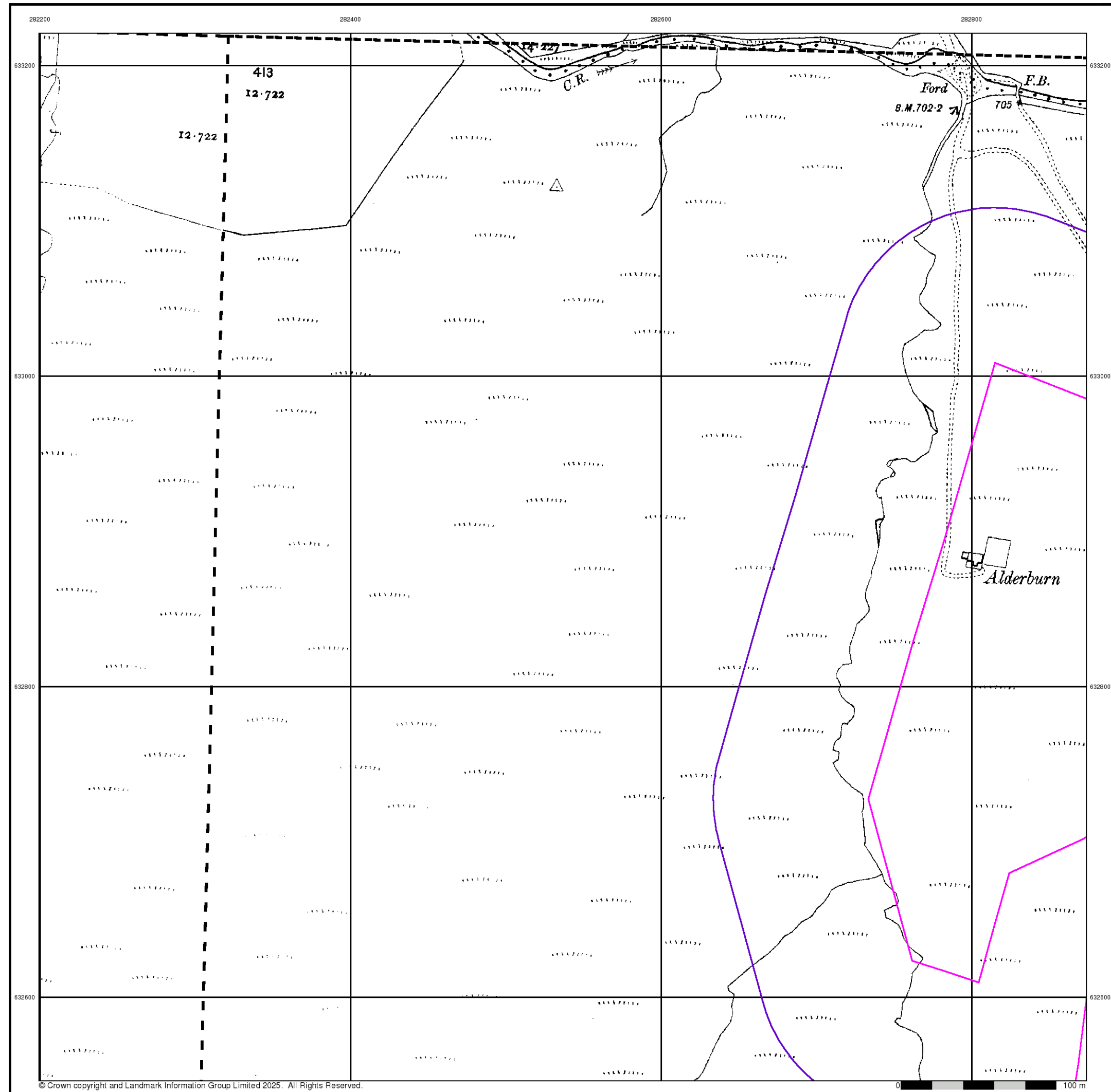
## Site Details

Site at, Hagshaw, South Lanarkshire

**Landmark®**  
INFORMATION GROUP

Tel: 0844 844 9952  
Fax: 0844 844 9951  
Web: [www.envirocheck.co.uk](http://www.envirocheck.co.uk)





© Crown copyright and Landmark Information Group Limited 2025. All Rights Reserved.

## Lanarkshire

Published 1910

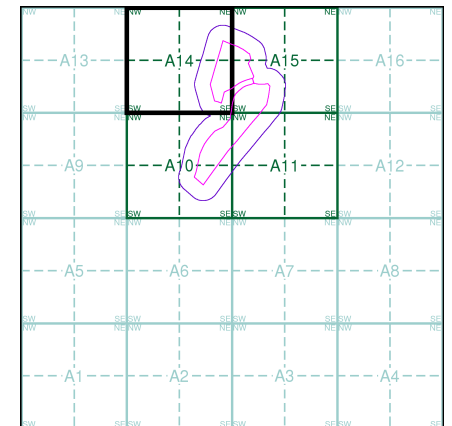
Source map scale - 1:2,500

The historical maps shown were reproduced from maps predominantly held at the scale adopted for England, Wales and Scotland in the 1840's. In 1854 the 1:2,500 scale was adopted for mapping urban areas and by 1896 it covered the whole of what were considered to be the cultivated parts of Great Britain. The published date given below is often some years later than the surveyed date. Before 1938, all OS maps were based on the Cassini Projection, with independent surveys of a single county or group of counties, giving rise to significant inaccuracies in outlying areas.

### Map Name(s) and Date(s)

037_08 1910 1:2,500	038_05 1910 1:2,500
037_12 1910 1:2,500	038_09 1910 1:2,500

### Historical Map - Segment A14

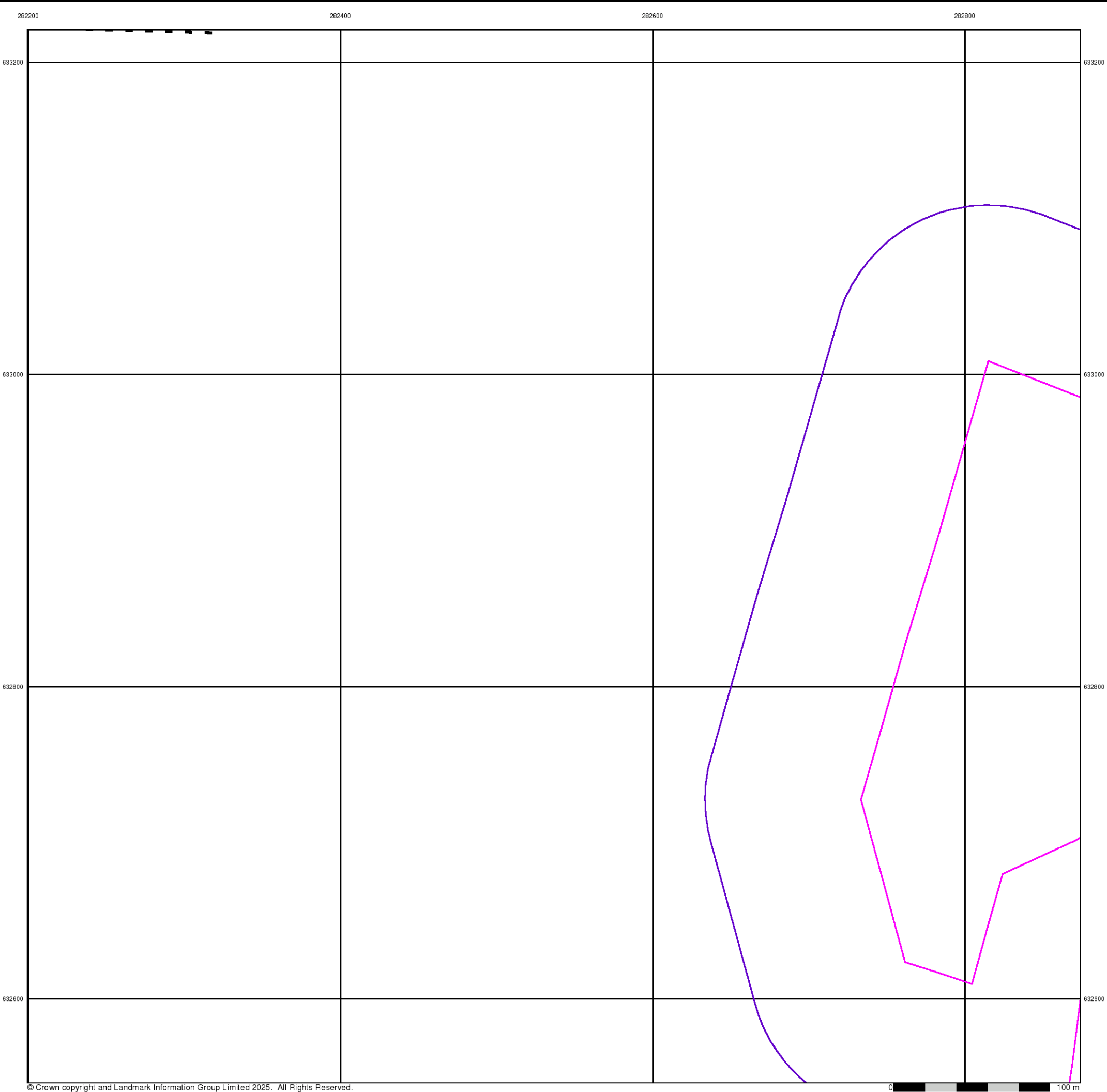


### Order Details

Order Number: 372282210\_1\_1  
Customer Ref: E13224  
National Grid Reference: 282820, 632270  
Slice: A  
Site Area (Ha): 16.87  
Search Buffer (m): 100

### Site Details

Site at, Hagshaw, South Lanarkshire



© Crown copyright and Landmark Information Group Limited 2025. All Rights Reserved.

# Envirocheck®

LANDMARK INFORMATION GROUP®

Lanarkshire

Published 1942

Source map scale - 1:2,500

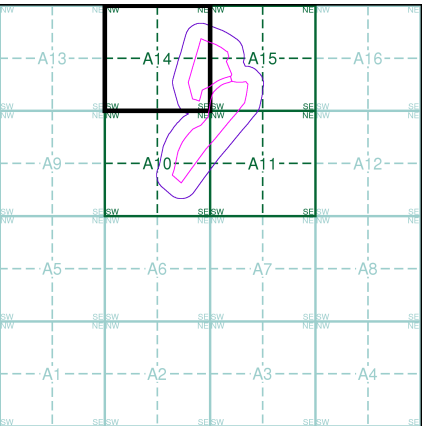
The historical maps shown were reproduced from maps predominantly held at the scale adopted for England, Wales and Scotland in the 1840's. In 1854 the 1:2,500 scale was adopted for mapping urban areas and by 1896 it covered the whole of what were considered to be the cultivated parts of Great Britain. The published date given below is often some years later than the surveyed date. Before 1938, all OS maps were based on the Cassini Projection, with independent surveys of a single county or group of counties, giving rise to significant inaccuracies in outlying areas.

## Map Name(s) and Date(s)

037\_08  
1942  
1:2,500



## Historical Map - Segment A14



## Order Details

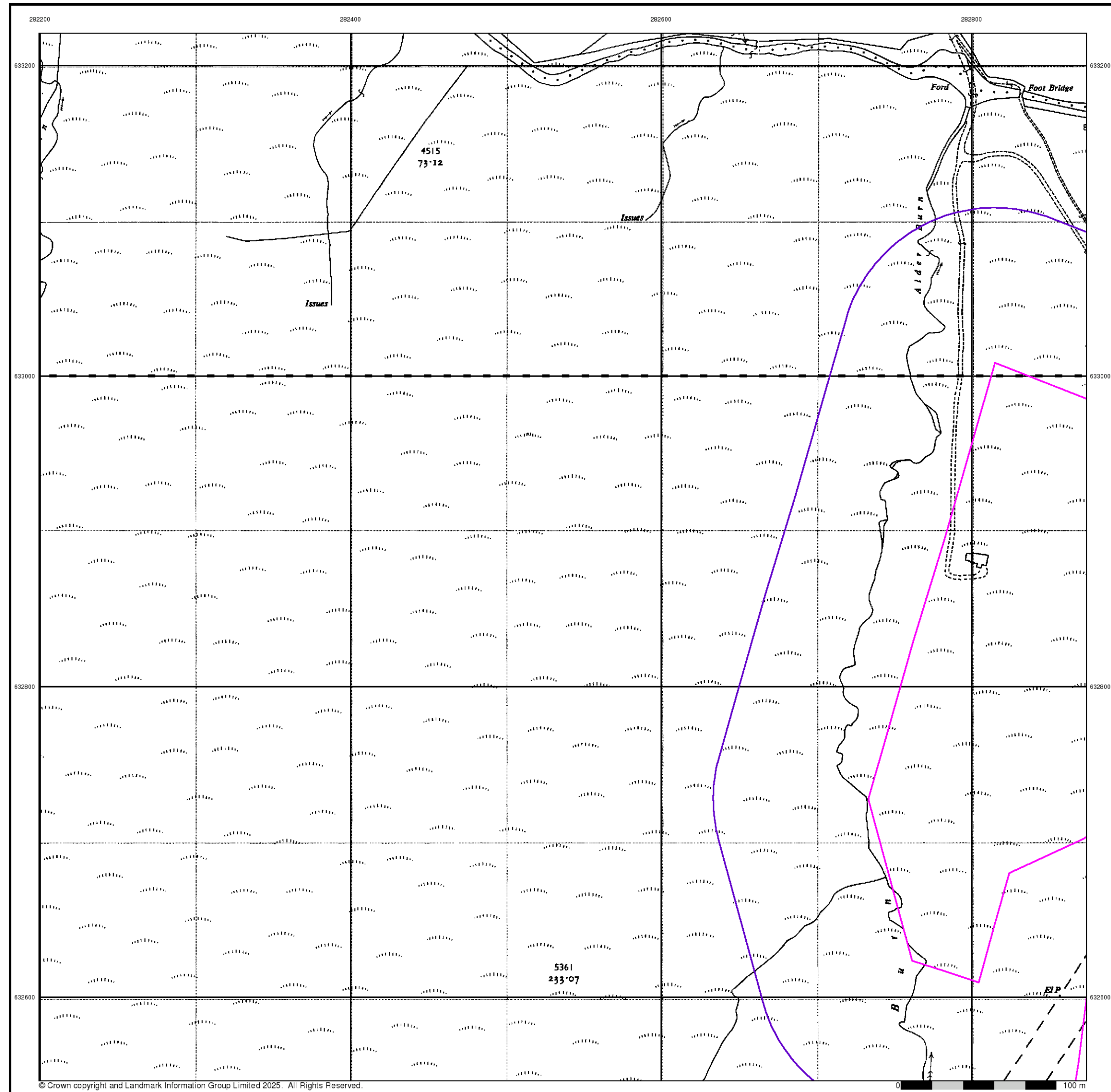
Order Number: 372282210\_1\_1  
Customer Ref: E13224  
National Grid Reference: 282820, 632270  
Slice: A  
Site Area (Ha): 16.87  
Search Buffer (m): 100

## Site Details

Site at, Hagshaw, South Lanarkshire

Landmark®  
INFORMATION GROUP

Tel: 0844 844 9952  
Fax: 0844 844 9951  
Web: www.envirocheck.co.uk



# Envirocheck<sup>®</sup>

LANDMARK INFORMATION GROUP<sup>®</sup>

## Ordnance Survey Plan

**Published 1961 - 1962**

**Source map scale - 1:2,500**

The historical maps shown were reproduced from maps predominantly held at the scale adopted for England, Wales and Scotland in the 1840's. In 1854 the 1:2,500 scale was adopted for mapping urban areas and by 1896 it covered the whole of what were considered to be the cultivated parts of Great Britain. The published date given below is often some years later than the surveyed date. Before 1938, all OS maps were based on the Cassini Projection, with independent surveys of a single county or group of counties, giving rise to significant inaccuracies in outlying areas.

### Map Name(s) and Date(s)

NS8233	1962	1:2,500
NS8232	1961	1:2,500

### Historical Map - Segment A14

#### Order Details

Order Number:	372282210_1_1
Customer Ref:	E13224
National Grid Reference:	282820, 632270
Slice:	A
Site Area (Ha):	16.87
Search Buffer (m):	100

#### Site Details

Site at, Hagshaw, South Lanarkshire

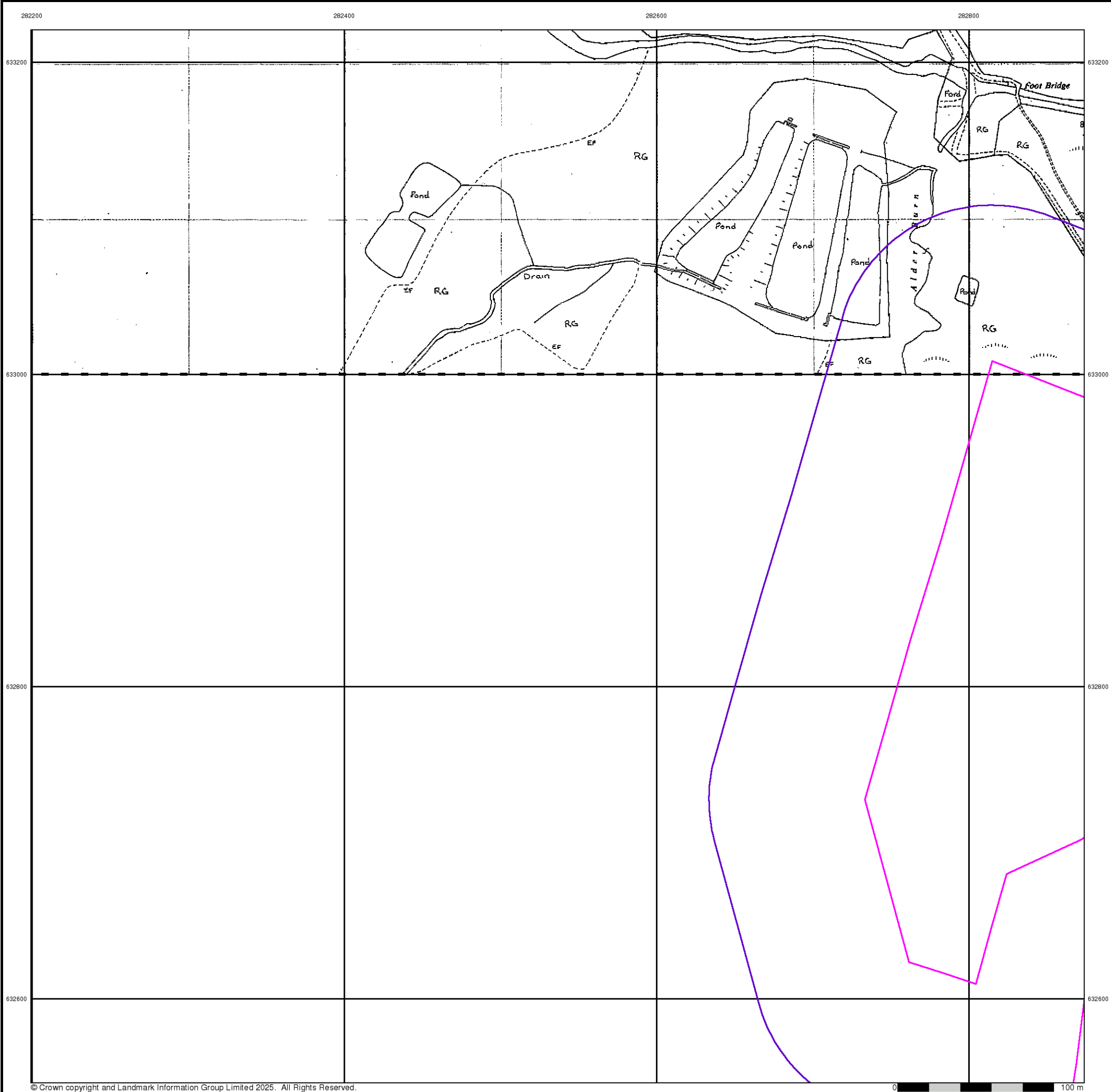
### Landmark<sup>®</sup>

INFORMATION GROUP

Tel: 0844 844 9952  
Fax: 0844 844 9951  
Web: [www.envirocheck.co.uk](http://www.envirocheck.co.uk)

A Landmark Information Group Service v50.0 17-Mar-2025 Page 7 of 10





# Envirocheck®

LANDMARK INFORMATION GROUP®

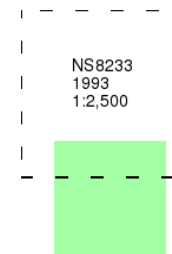
## Additional SIMs

Published 1993

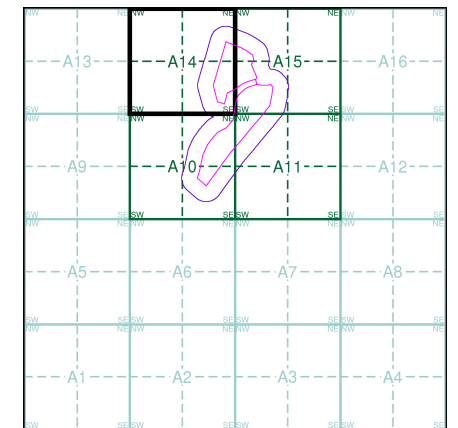
Source map scale - 1:2,500

The SIM cards (Ordnance Survey's 'Survey of Information on Microfilm') are further, minor editions of mapping which were produced and published in between the main editions as an area was updated. They date from 1947 to 1994, and contain detailed information on buildings, roads and land-use. These maps were produced at both 1:2,500 and 1:1,250 scales.

## Map Name(s) and Date(s)



## Historical Map - Segment A14



## Order Details

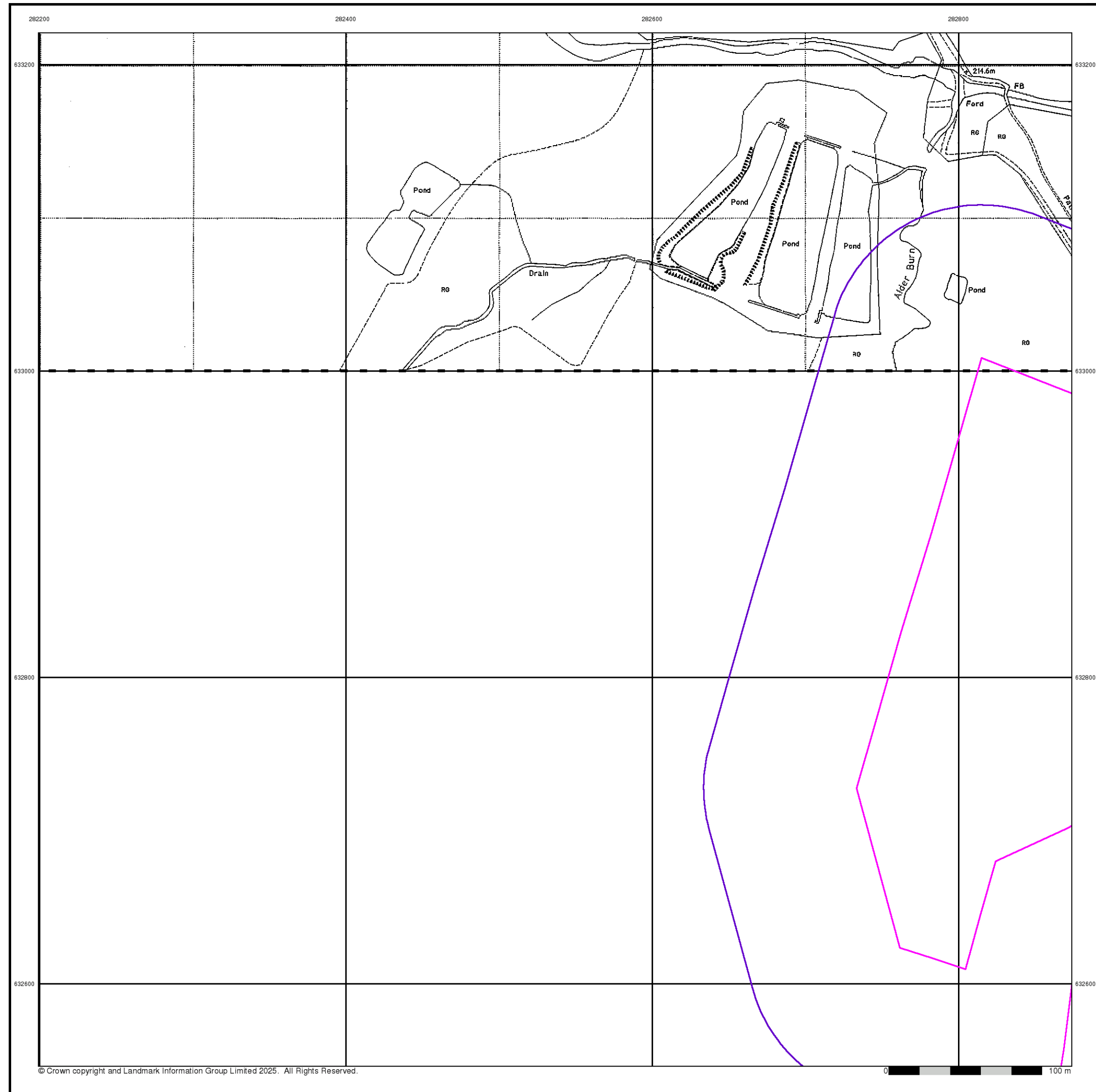
Order Number: 372282210\_1\_1  
Customer Ref: E13224  
National Grid Reference: 282820, 632270  
Slice: A  
Site Area (Ha): 16.87  
Search Buffer (m): 100

## Site Details

Site at, Hagshaw, South Lanarkshire

**Landmark®**  
INFORMATION GROUP

Tel: 0844 844 9952  
Fax: 0844 844 9951  
Web: [www.envirocheck.co.uk](http://www.envirocheck.co.uk)



# Envirocheck<sup>®</sup>

LANDMARK INFORMATION GROUP<sup>®</sup>

## Large-Scale National Grid Data

**Published 1995**

**Source map scale - 1:2,500**

'Large Scale National Grid Data' superseded SIM cards (Ordnance Survey's 'Survey of Information on Microfilm') in 1992, and continued to be produced until 1999. These maps were the fore-runners of digital mapping and so provide detailed information on houses and roads, but tend to show less topographic features such as vegetation. These maps were produced at both 1:2,500 and 1:1,250 scales.

### Map Name(s) and Date(s)

NS8233  
1995  
1:2,500

### Historical Map - Segment A14

N

### Order Details

Order Number:	372282210_1_1
Customer Ref:	E13224
National Grid Reference:	282820, 632270
Slice:	A
Site Area (Ha):	16.87
Search Buffer (m):	100

### Site Details

Site at, Hagshaw, South Lanarkshire

## Landmark<sup>®</sup>

INFORMATION GROUP

Tel: 0844 844 9952  
Fax: 0844 844 9951  
Web: [www.envirocheck.co.uk](http://www.envirocheck.co.uk)

A Landmark Information Group Service v50.0 17-Mar-2025 Page 9 of 10